



# TRAFFIC CRASH REPORT

\*DENOTES MANDATORY FIELD FOR SUPPLEMENT REPORT

LOCAL REPORT NUMBER\*

<input checked="" type="checkbox"/> PHOTOS TAKEN	<input type="checkbox"/> OH-2	<input type="checkbox"/> OH-3	LOCAL INFORMATION	2 2 0 6 7 3 8 5
<input type="checkbox"/> SECONDARY CRASH	<input type="checkbox"/> OH-1P	<input type="checkbox"/> OTHER	REPORTING AGENCY NAME*	HIT/SKIP
<input type="checkbox"/> PRIVATE PROPERTY	Fairfield Police Department		NCIC* 0 0 9 0 1	1 - SOLVED
				2 - UNSOLVED

COUNTY* 0 9	LOCALITY* 1	LOCATION: CITY, VILLAGE, TOWNSHIP* City of Fairfield	CRASH DATE / TIME* 09162022 1541	CRASH SEVERITY 5
-------------	-------------	---------------------------------------------------------	-------------------------------------	---------------------

ROUTE TYPE	ROUTE NUMBER	PREFIX 1-NORTH 2-SOUTH 3-EAST 4-WEST	LOCATION ROAD NAME SYMMES	ROAD TYPE R D	LATITUDE DECIMAL DEGREES 39.348811	CRASH SEVERITY 1 - FATAL 2 - SERIOUS INJURY SUSPECTED 3 - MINOR INJURY SUSPECTED 4 - INJURY POSSIBLE 5 - PROPERTY DAMAGE ONLY
ROUTE TYPE	ROUTE NUMBER	PREFIX 1-NORTH 2-SOUTH 3-EAST 4-WEST	REFERENCE ROAD NAME (ROAD, MILEPOST, HOUSE #) TEDIA	ROAD TYPE W A	LONGITUDE DECIMAL DEGREES -84.528737	

REFERENCE POINT 1- INTERSECTION 2- MILE POST 3- HOUSE #	DIRECTION FROM REFERENCE 1- NORTH 2- SOUTH 3- EAST 4- WEST	ROUTE TYPE IR - INTERSTATE ROUTE(TP) US - FEDERAL US ROUTE SR - STATE ROUTE CR - NUMBERED COUNTY ROUTE TR - NUMBERED TOWNSHIP ROUTE	ROAD TYPE AL - ALLEY AV - AVENUE BL - BOULEVARD CR - CIRCLE CT - COURT DR - DRIVE HE - HEIGHTS	ROAD TYPE HW - HIGHWAY LA - LANE MP - MILEPOST OV - OVAL PK - PARKWAY PI - PIKE PL - PLACE	RD - ROAD SQ - SQUARE ST - STREET TE - TERRACE TL - TRAIL WA - WAY	INTERSECTION RELATED <input type="checkbox"/> WITHIN INTERSECTION OR ON APPROACH <input type="checkbox"/> WITHIN INTERCHANGE AREA
DISTANCE FROM REFERENCE 9 6 0	DISTANCE UNIT OF MEASURE 2 1 - MILES 2 - FEET 3 - YARDS					NUMBER OF APPROACHES
						ROADWAY <input type="checkbox"/> ROADWAY DIVIDED

LOCATION OF FIRST HARMFUL EVENT 1 - ON ROADWAY 2 - ON SHOULDER 3 - IN MEDIAN 4 - ON ROADSIDE 5 - ON GORE 6 - OUTSIDE TRAFFIC WAY 7 - ON RAMP 8 - OFF RAMP	9 - CROSSOVER 10 - DRIVEWAY/ALLEY ACCESS 11 - RAILWAY GRADE CROSSING 12 - SHARED USE PATHS OR TRAILS 13 - BIKE LANE 14 - TOLL BOOTH 99 - OTHER / UNKNOWN	MANNER OF CRASH COLLISION/IMPACT 1 - NOT COLLISION BETWEEN TWO MOTOR VEHICLES IN TRANSPORT 2 - REAR-END 3 - HEAD-ON 4 - REAR-TO-REAR 5 - BACKING 6 - ANGLE 7 - SIDESWIPE, SAME DIRECTION 8 - SIDESWIPE, OPPOSITE DIRECTION 9 - OTHER / UNKNOWN	DIRECTION OF TRAVEL 1 - NORTH 2 - SOUTH 3 - EAST 4 - WEST	MEDIAN TYPE 1 - DIVIDED FLUSH MEDIAN (<4 FEET) 2 - DIVIDED FLUSH MEDIAN (≥4 FEET) 3 - DIVIDED, DEPRESSED MEDIAN 4 - DIVIDED, RAISED MEDIAN (ANY TYPE) 9 - OTHER/UNKNOWN
-----------------------------------------------------------------------------------------------------------------------------------------------------------------------------------	----------------------------------------------------------------------------------------------------------------------------------------------------------------------------	---------------------------------------------------------------------------------------------------------------------------------------------------------------------------------------------------------------------------------------------------------------------------	-----------------------------------------------------------------------	----------------------------------------------------------------------------------------------------------------------------------------------------------------------------------------

<input type="checkbox"/> WORK ZONE RELATED <input type="checkbox"/> WORKERS PRESENT <input type="checkbox"/> LAW ENFORCEMENT PRESENT <input type="checkbox"/> ACTIVE SCHOOL ZONE	WORK ZONE TYPE 1 - LANE CLOSURE 2 - LANE SHIFT/CROSSOVER 3 - WORK ON SHOULDER OR MEDIAN 4 - INTERMITTENT OR MOVING WORK 5 - OTHER	LOCATION OF CRASH IN WORK ZONE 1 - BEFORE THE 1ST WORK ZONE WARNING SIGN 2 - ADVANCE WARNING AREA 3 - TRANSITION AREA 4 - ACTIVITY AREA 5 - TERMINATION AREA	CONTOUR 1	CONDITIONS 1	SURFACE 2
-------------------------------------------------------------------------------------------------------------------------------------------------------------------------------------------	--------------------------------------------------------------------------------------------------------------------------------------------------	-----------------------------------------------------------------------------------------------------------------------------------------------------------------------------	--------------	-----------------	--------------

LIGHT CONDITION 1 - DAYLIGHT 2 - DAWN/DUSK 3 - DARK - LIGHTED ROADWAY 4 - DARK - ROADWAY NOT LIGHTED 5 - DARK - UNKNOWN ROADWAY LIGHTING 9 - OTHER / UNKNOWN	WEATHER 1 - CLEAR 2 - CLOUDY 3 - FOG, SMOG, SMOKE 4 - RAIN 5 - SLEET, HAIL 6 - SNOW 7 - SEVERE CROSSWINDS 8 - BLOWING SAND, SOIL, DIRT, SNOW 9 - FREEZING RAIN OR FREEZING DRIZZLE 99 - OTHER / UNKNOWN	9 - OTHER/UNKNOWN	5 - SAND, MUD, DIRT, OIL, GRAVEL 6 - WATER (STANDING, MOVING) 7 - SLUSH 9 - OTHER/UNKNOWN	1 - CONCRETE 2 - BLACKTOP, BITUMINOUS, ASPHALT 3 - BRICK/BLOCK 4 - SLAG, GRAVEL, STONE 5 - DIRT 9 - OTHER/UNKNOWN
--------------------------------------------------------------------------------------------------------------------------------------------------------------------------------	---------------------------------------------------------------------------------------------------------------------------------------------------------------------------------------------------------------------------------------	-------------------	----------------------------------------------------------------------------------------------------	----------------------------------------------------------------------------------------------------------------------------------

NARRATIVE

On September 16, 2022 at approximately 3:41 PM, Units 1 and 2 were traveling eastbound on Symmes Road approaching Tedia Way. Unit 2 came to an abrupt stop in traffic and was rear-ended by Unit 1.

Indicate the north direction with an "N" on the compass diagram.

Not to Scale

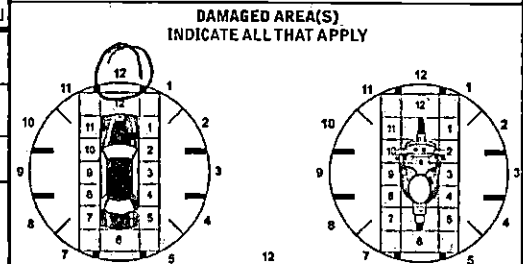
CRASH REPORTED DATE / TIME 0 9 1 6 2 0 2 2 1 5 4 1	DISPATCH DATE / TIME 0 9 1 6 2 0 2 2 1 5 4 3	ARRIVAL DATE / TIME 0 9 1 6 2 0 2 2 1 5 4 4	SCENE CLEARED DATE / TIME 0 9 1 6 2 0 2 2 1 6 0 1	REPORT TAKEN BY <input checked="" type="checkbox"/> POLICE AGENCY <input type="checkbox"/> MOTORIST
TOTAL TIME ROADWAY CLOSED 0	OTHER INVESTIGATION TIME 3 0	TOTAL MINUTES 4 8	OFFICER'S NAME* A. ROUSH	CHECKED BY OFFICER'S NAME* D. POHL
		OFFICER'S BADGE NUMBER* 1 7 0	CHECKED BY OFFICER'S BADGE NUMBER* 1 3 0	

LOCAL REPORT NUMBER  
 2 2 0 6 7 3 8 5

UNIT # 011 OWNER NAME: LAST, FIRST, MIDDLE (SAME AS DRIVER)  
**ON TIME MEDI TRANSPORT**  
 OWNER ADDRESS: STREET, CITY, STATE, ZIP (SAME AS DRIVER)  
**8354 PRINCETON GLENDALE RD, WEST CHESTER, OH 45069**  
 COMMERCIAL CARRIER: NAME, ADDRESS, CITY, STATE, ZIP  
 ON TIME MEDI TRANSPORT, 8354 PRINCETON GLENDALE RD, WEST CHESTER, OH

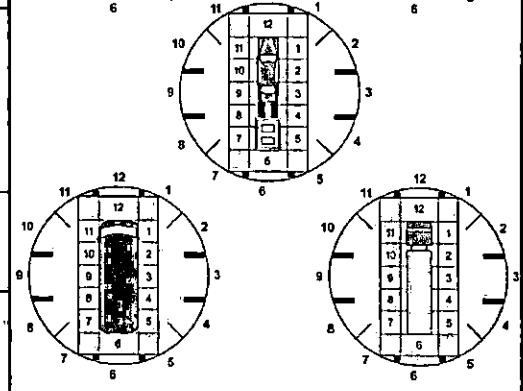
DAMAGE  
 DAMAGE SCALE  
 1 - NONE 3 - FUNCTIONAL DAMAGE  
2 2 - MINOR DAMAGE 4 - DISABLING DAMAGE  
 9 - UNKNOWN

LP STATE OH LICENSE PLATE # JEG4945 VEHICLE IDENTIFICATION # 15FNRL13181613181B1411712177 VEHICLE YEAR 2008 VEHICLE MAKE HONDA  
 INSURANCE VERIFIED  INSURANCE COMPANY HUDSON INSURANCE INSURANCE POLICY # APP121520 COLOR GRAY VEHICLE MODEL ODYSSEY



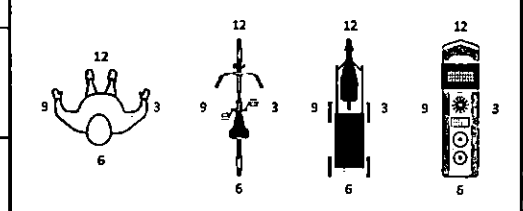
TYPE OF USE  
 COMMERCIAL  GOVERNMENT  IN EMERGENCY RESPONSE  
 INTERLOCK DEVICE EQUIPPED  HITS/SKIP UNIT # OCCUPANTS 01  
 US DOT # \_\_\_\_\_ TOWED BY: COMPANY NAME \_\_\_\_\_  
 VEHICLE WEIGHT GVWR/GCWR  
 1 - <10K LBS.  
 2 - 10,001 - 26K LBS.  
 3 - >26K LBS.  
 HAZARDOUS MATERIAL CLASS # \_\_\_\_\_ PLACARD ID # \_\_\_\_\_  
 MATERIAL RELEASED  PLACARD

UNIT TYPE  
02  
 1 - PASSENGER CAR 7 - MOTORCYCLE 2-WHEELED 12 - GOLF CART 18 - LIMO (LIVERY VEHICLE) 23 - PEDESTRIAN / SKATER  
 2 - PASSENGER VAN (MINIVAN) 8 - MOTORCYCLE 3-WHEELED 13 - SNOWMOBILE 19 - BUS (16+ PASSENGERS) 24 - WHEELCHAIR (ANY TYPE)  
 3 - SPORT UTILITY VEHICLE 9 - AUTOCYCLE 14 - SINGLE UNIT TRUCK 20 - OTHER VEHICLE 25 - OTHER NON-MOTORIST  
 4 - PICK UP 10 - MOPED OR MOTORIZED BICYCLE 15 - SEMI-TRACTOR 21 - HEAVY EQUIPMENT 26 - BICYCLE  
 5 - CARGO VAN 11 - ALL-TERRAIN VEHICLE (ATV/UTV) 16 - FARM EQUIPMENT 22 - ANIMAL WITH RIDER OR ANIMAL-DRAWN VEHICLE 27 - TRAIN  
 6 - VAN (9-15 SEATS) 17 - MOTORHOME



# OF TRAILING UNITS 00  
 WAS VEHICLE OPERATING IN AUTONOMOUS MODE WHEN CRASH OCCURRED?  
02 1 - YES 2 - NO 9 - OTHER / UNKNOWN AUTONOMOUS MODE LEVEL  
 0 - NO AUTOMATION 3 - CONDITIONAL AUTOMATION 9 - UNKNOWN  
 1 - DRIVER ASSISTANCE 4 - HIGH AUTOMATION  
 2 - PARTIAL AUTOMATION 5 - FULL AUTOMATION

SPECIAL FUNCTION  
01  
 1 - NONE 6 - BUS - CHARTER/TOUR 11 - FIRE 16 - FARM 21 - MAIL CARRIER  
 2 - TAXI 7 - BUS - INTERCITY 12 - MILITARY 17 - MOWING 99 - OTHER / UNKNOWN  
 3 - ELECTRONIC RIDE SHARING 8 - BUS - SHUTTLE 13 - POLICE 18 - SNOW REMOVAL  
 4 - SCHOOL TRANSPORT 9 - BUS - OTHER 14 - PUBLIC UTILITY 19 - TOWING  
 5 - BUS - TRANSIT/COMMUTER 10 - AMBULANCE 15 - CONSTRUCTION EQUIPMENT 20 - SAFETY SERVICE PATROL



CARGO BODY TYPE  
01  
 1 - NO CARGO BODY TYPE / NOT APPLICABLE 3 - VEHICLE TOWING ANOTHER MOTOR VEHICLE 5 - INTERMODAL CONTAINER CHASSIS 8 - POLE 12 - CONCRETE MIXER  
 2 - BUS 4 - LOGGING 6 - CARGO VAN/ENCLOSED BOX 10 - FLAT BED 13 - AUTO TRANSPORTER  
 7 - GRAIN/CHIPS/GRAVEL 11 - DUMP 99 - OTHER / UNKNOWN

VEHICLE DEFECTS  
01  
 1 - TURN SIGNALS 4 - BRAKES 7 - WORN OR SLICK TIRES 9 - MOTOR TROUBLE 99 - OTHER / UNKNOWN  
 2 - HEAD LAMPS 5 - STEERING 8 - TRAILER EQUIPMENT DEFECTIVE 10 - DISABLED FROM PRIOR ACCIDENT  
 3 - TAIL LAMPS 6 - TIRE BLOWOUT

- NO DAMAGE [ 0 ]  - UNDERCARRIAGE [ 14 ]  
 - TOP [ 13 ]  - ALL AREAS [ 15 ]  
 - UNIT NOT AT SCENE [ 16 ]

NON-MOTORIST LOCATION AT IMPACT  
03  
 1 - INTERSECTION - MARKED CROSSWALK 3 - INTERSECTION - OTHER 6 - BICYCLE LANE 9 - MEDIAN/CROSSING ISLAND 12 - FIRST RESPONDER AT INCIDENT SCENE  
 2 - INTERSECTION - UNMARKED CROSSWALK 4 - MIDBLOCK - MARKED CROSSWALK 7 - SHOULDER / ROADSIDE 10 - DRIVEWAY ACCESS 99 - OTHER / UNKNOWN  
 5 - TRAVEL LANE - OTHER LOCATION 8 - SIDEWALK 11 - SHARED USE PATHS OR TRAILS

ACTION  
03  
 1 - NON-CONTACT 1 - STRAIGHT AHEAD 7 - MAKING U-TURN 13 - NEGOTIATING A CURVE 18 - APPROACHING OR LEAVING VEHICLE  
 2 - NON-COLLISION 2 - BACKING 8 - ENTERING TRAFFIC LANE 14 - ENTERING OR CROSSING SPECIFIED LOCATION 19 - STANDING  
 3 - STRIKING 01 3 - CHANGING LANES 9 - LEAVING TRAFFIC LANE 15 - WALKING, RUNNING, JOGGING, PLAYING 20 - OTHER NON-MOTORIST  
 4 - STRUCK PRE-CRASH ACTIONS 10 - PARKED 11 - SLOWING OR STOPPED IN TRAFFIC 16 - WORKING 21 - STANDING OUTSIDE DISABLED VEHICLE  
 5 - BOTH STRIKING & STRUCK 6 - MAKING LEFT TURN 12 - DRIVERLESS 17 - PUSHING VEHICLE 99 - OTHER / UNKNOWN  
 9 - OTHER / UNKNOWN

INITIAL POINT OF CONTACT  
12  
 0 - NO DAMAGE 14 - UNDERCARRIAGE  
 1-12 - REFER TO UNIT DIAGRAM 15 - VEHICLE NOT AT SCENE  
 13 - TOP 99 - UNKNOWN

CONTRIBUTING CIRCUMSTANCES  
08  
 1 - NONE 7 - LEFT OF CENTER 13 - IMPROPER START FROM A PARKED POSITION 17 - VISION OBSTRUCTION 21 - LYING IN ROADWAY  
 2 - FAILURE TO YIELD 8 - FOLLOWING TOO CLOSE / ACCA 14 - STOPPED OR PARKED ILLEGALLY 18 - OPERATING DEFECTIVE EQUIPMENT 22 - NOT DISCERNIBLE  
 3 - RAN RED LIGHT 9 - IMPROPER LANE CHANGE 15 - SWERVING TO AVOID 19 - LOAD SHIFTING/FALLING/SPILLING 23 - OPENING DOOR INTO ROADWAY  
 4 - RAN STOP SIGN 10 - IMPROPER PASSING 16 - WRONG WAY 20 - IMPROPER CROSSING 99 - OTHER (IMPROPER ACTION)  
 5 - UNSAFE SPEED 11 - DROVE OFF ROAD 17 - WRONG WAY 21 - IMPROPER CROSSING  
 6 - IMPROPER TURN 12 - IMPROPER BACKING

TRAFFICWAY FLOW  
2 1 - ONE-WAY 2 - TWO-WAY  
 TRAFFIC CONTROL  
6 1 - ROUNDABOUT 4 - STOP SIGN  
 2 - SIGNAL 5 - YIELD SIGN  
 3 - FLASHER 6 - NO CONTROL

SEQUENCE OF EVENTS  
120  
 1 - OVERTURN/ROLLOVER 6 - EQUIPMENT FAILURE 11 - CROSS CENTERLINE - OPPOSITE DIRECTION OF TRAVEL 16 - RAILWAY VEHICLE 22 - WORK ZONE MAINTENANCE EQUIPMENT  
 2 - FIRE/EXPLOSION 7 - SEPARATION OF UNITS 12 - DOWNHILL RUNAWAY 17 - ANIMAL - FARM 23 - STRUCK BY FALLING, SHIFTING CARGO OR ANYTHING SET IN MOTION BY A MOTOR VEHICLE  
 3 - IMMERSION 8 - RAN OFF ROAD RIGHT 13 - OTHER NON-COLLISION 18 - ANIMAL - OTHER 24 - OTHER MOVABLE OBJECT  
 4 - JACKKNIFE 9 - RAN OFF ROAD LEFT 14 - PEDESTRIAN 19 - ANIMAL - OTHER 24 - OTHER MOVABLE OBJECT  
 5 - CARGO / EQUIPMENT LOSS OR SHIFT 10 - CROSS MEDIAN 15 - PEDALCYCLE 21 - PARKED MOTOR VEHICLE  
 6 - IMPROPER TURN 12 - IMPROPER BACKING

# OF THROUGH LANES ON ROAD 2  
 RAIL GRADE CROSSING  
1 1 - NOT INVOLVED 2 - INVOLVED-ACTIVE CROSSING 3 - INVOLVED-PASSIVE CROSSING  
 UNIT / NON-MOTORIST DIRECTION  
 FROM 4 TO 3  
 1 - NORTH 5 - NORTHEAST  
 2 - SOUTH 6 - NORTHWEST  
 3 - EAST 7 - SOUTHEAST  
 4 - WEST 8 - SOUTHWEST  
 9 - OTHER / UNKNOWN

COLLISION WITH FIXED OBJECT - STRUCK  
1  
 25 - IMPACT ATTENUATOR / CRASH CUSHION 31 - GUARDRAIL END 37 - TRAFFIC SIGN POST 43 - CURB 50 - WORK ZONE MAINTENANCE EQUIPMENT  
 26 - BRIDGE OVERHEAD STRUCTURE 32 - PORTABLE BARRIER 38 - OVERHEAD SIGN POST 44 - DITCH 51 - WALL  
 27 - BRIDGE PIER OR ABUTMENT 33 - MEDIAN CABLE BARRIER 39 - LIGHT / LUMINARIES SUPPORT 45 - EMBANKMENT 52 - BUILDING  
 28 - BRIDGE PARAPET 34 - MEDIAN GUARDRAIL BARRIER 40 - UTILITY POLE 46 - FENCE 53 - TUNNEL  
 29 - BRIDGE RAIL 35 - MEDIAN CONCRETE BARRIER 41 - OTHER POST, POLE OR SUPPORT 47 - MAILBOX 54 - OTHER FIXED OBJECT  
 30 - GUARDRAIL FACE 36 - MEDIAN OTHER BARRIER 42 - CULVERT 48 - TREE 99 - OTHER / UNKNOWN  
 49 - FIRE HYDRANT

UNIT SPEED  
15  
 POSTED SPEED  
35  
 DETECTED SPEED  
1  
 1 - STATED / ESTIMATED SPEED  
 2 - CALCULATED / EDR  
 3 - UNDETERMINED

LOCAL REPORT NUMBER  
 2 2 0 6 7 3 8 5

**OWNER**

UNIT # 0 2 OWNER NAME: LAST, FIRST, MIDDLE (☑ SAME AS DRIVER) OWNER PHONE: INCLUDE AREA CODE (☑ SAME AS DRIVER)

OWNER ADDRESS: STREET, CITY, STATE, ZIP (☑ SAME AS DRIVER)

COMMERCIAL CARRIER: NAME, ADDRESS, CITY, STATE, ZIP COMMERCIAL CARRIER PHONE: INCLUDE AREA CODE

**DAMAGE**

DAMAGE SCALE

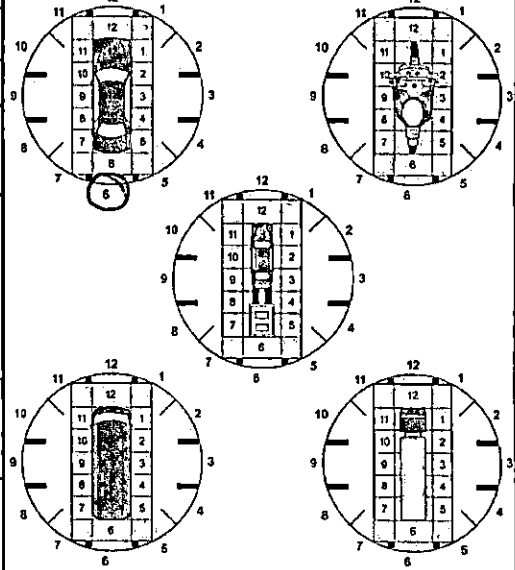
2 1 - NONE 3 - FUNCTIONAL DAMAGE  
 2 - MINOR DAMAGE 4 - DISABLING DAMAGE  
 9 - UNKNOWN

**VEHICLE**

LP STATE OH LICENSE PLATE # JIL3557 VEHICLE IDENTIFICATION # 58ABK11G10J110115103 VEHICLE YEAR 2018 VEHICLE MAKE LEXUS

INSURANCE VERIFIED  INSURANCE COMPANY TREXIS INSURANCE POLICY # 1434014676965 COLOR SILVER VEHICLE MODEL ES350

DAMAGED AREA(S)  
 INDICATE ALL THAT APPLY



TYPE OF USE:  COMMERCIAL  GOVERNMENT  IN EMERGENCY RESPONSE

US DOT # \_\_\_\_\_ TOWED BY: COMPANY NAME \_\_\_\_\_

HAZARDOUS MATERIAL:  MATERIAL RELEASED  PLACARD CLASS # \_\_\_\_\_ PLACARD ID # \_\_\_\_\_

INTERLOCK DEVICE EQUIPPED  HIT/SKIP UNIT  # OCCUPANTS 0 1

VEHICLE WEIGHT GVWR/GCWR: 1 - ≤10K LBS., 2 - 10,001 - 26K LBS., 3 - >26K LBS.

UNIT TYPE: 0 1 (1-PASSENGER CAR, 2-PASSENGER VAN, 3-SPORT UTILITY VEHICLE, 4-PICK UP, 5-CARGO VAN, 6-VAN (9-15 SEATS))

# OF TRAILING UNITS: 0 0

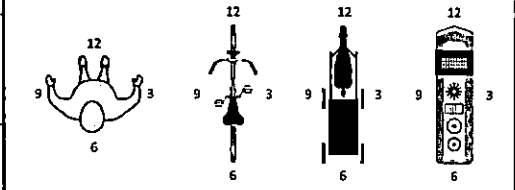
WAS VEHICLE OPERATING IN AUTONOMOUS MODE WHEN CRASH OCCURRED? 0

1 - YES 2 - NO 9 - OTHER / UNKNOWN

AUTONOMOUS MODE LEVEL: 0 (0 - NO AUTOMATION, 1 - DRIVER ASSISTANCE, 2 - PARTIAL AUTOMATION, 3 - CONDITIONAL AUTOMATION, 4 - HIGH AUTOMATION, 5 - FULL AUTOMATION, 9 - UNKNOWN)

SPECIAL FUNCTION: 0 1 (1-NONE, 2-TAXI, 3-ELECTRONIC RIDE SHARING, 4-SCHOOL TRANSPORT, 5-BUS-TRANSIT/COMMUTER, 6-BUS-CHARTER/TOUR, 7-BUS-INTERCITY, 8-BUS-SHUTTLE, 9-BUS-OTHER, 10-AMBULANCE, 11-FIRE, 12-MILITARY, 13-POLICE, 14-PUBLIC UTILITY, 15-CONSTRUCTION EQUIPMENT, 16-FARM, 17-MOWING, 18-SNOW REMOVAL, 19-TOWING, 20- SAFETY SERVICE PATROL, 21-MAIL CARRIER, 99-OTHER / UNKNOWN)

CARGO BODY TYPE: 0 1 (1-NO CARGO BODY TYPE / NOT APPLICABLE, 2-BUS, 3-VEHICLE TOWING ANOTHER MOTOR VEHICLE, 4-LOGGING, 5-INTERMODAL CONTAINER CHASSIS, 6-CARGO VAN ENCLOSED BOX, 7-GRAIN/CHIPS/GRAVEL, 8-POLE, 9-CARGO TANK, 10-FLAT BED, 11-DUMP, 12-CONCRETE MIXER, 13-AUTO TRANSPORTER, 14-CARGAGE/REFUSE, 99-OTHER / UNKNOWN)



VEHICLE DEFECTS: 1 (1-TURN SIGNALS, 2-HEAD LAMPS, 3-TAIL LAMPS, 4-BRAKES, 5-STEERING, 6-TIRE BLOWOUT, 7-WORN OR SLICK TIRES, 8-TRAILER EQUIPMENT DEFECTIVE, 9-MOTOR TROUBLE, 10-DISABLED FROM PRIOR ACCIDENT, 99-OTHER / UNKNOWN)

NON-MOTORIST LOCATION AT IMPACT: 1 (1-INTERSECTION-MARKED CROSSWALK, 2-INTERSECTION-UNMARKED CROSSWALK, 3-INTERSECTION-OTHER, 4-MIDBLOCK-MARKED CROSSWALK, 5-TRAVEL LANE-OTHER LOCATION, 6-BICYCLE LANE, 7-SHOULDER / ROADSIDE, 8-SIDEWALK, 9-MEDIAN/CROSSING ISLAND, 10-DRIVEWAY ACCESS, 11-SHARED USE PATHS OR TRAILS, 12-FIRST RESPONDER OR LEAVING VEHICLE AT INCIDENT SCENE, 99-OTHER / UNKNOWN)

NO DAMAGE [0] UNDERCARRIAGE [14]  
 TOP [13] ALL AREAS [15]  
 UNIT NOT AT SCENE [16]

VEHICLE DEFECTS: 1 (1-TURN SIGNALS, 2-HEAD LAMPS, 3-TAIL LAMPS, 4-BRAKES, 5-STEERING, 6-TIRE BLOWOUT, 7-WORN OR SLICK TIRES, 8-TRAILER EQUIPMENT DEFECTIVE, 9-MOTOR TROUBLE, 10-DISABLED FROM PRIOR ACCIDENT, 99-OTHER / UNKNOWN)

ACTION: 0 4 (1-NON-CONTACT, 2-NON-COLLISION, 3-STRIKING, 4-STRUCK, 5-BOTH STRIKING & STRUCK, 9-OTHER / UNKNOWN, 1-STRAIGHT AHEAD, 2-BACKING, 3-CHANGING LANES, 4-OVERTAKING/PASSING, 5-MAKING RIGHT TURN, 6-MAKING LEFT TURN, 7-MAKING U-TURN, 8-ENTERING TRAFFIC LANE, 9-LEAVING TRAFFIC LANE, 10-PARKED, 11-SLOWING OR STOPPED IN TRAFFIC, 12-DRIVERLESS, 13-NEGOTIATING A CURVE, 14-ENTERING OR CROSSING SPECIFIED LOCATION, 15-WALKING, RUNNING, JOGGING, PLAYING, 16-WORKING, 17-PUSHING VEHICLE, 18-APPROACHING OR LEAVING VEHICLE, 19-STANDING, 20-OTHER NON-MOTORIST, 21-STANDING OUTSIDE DISABLED VEHICLE, 99-OTHER / UNKNOWN)

INITIAL POINT OF CONTACT: 0 6 (0-NO DAMAGE, 1-12-REFER TO UNIT DIAGRAM, 13-TOP, 14-UNDERCARRIAGE, 15-VEHICLE NOT AT SCENE, 99-UNKNOWN)

CONTRIBUTING CIRCUMSTANCES: 0 1 (1-NONE, 2-FAILURE TO YIELD, 3-RAN RED LIGHT, 4-RAN STOP SIGN, 5-UNSAFE SPEED, 6-IMPROPER TURN, 7-LEFT OF CENTER, 8-FOLLOWING TOO CLOSE / ACDA, 9-IMPROPER LANE CHANGE, 10-IMPROPER PASSING, 11-DROVE OFF ROAD, 12-IMPROPER BACKING, 13-IMPROPER START FROM A PARKED POSITION, 14-STOPPED OR PARKED ILLEGALLY, 15-SWERVING TO AVOID, 16-WRONG WAY, 17-VISION OBSTRUCTION, 18-OPERATING DEFECTIVE EQUIPMENT, 19-LOAD SHIFTING/FALLING/SPILLING, 20-IMPROPER CROSSING, 21-LYING IN ROADWAY, 22-NOT DISCERNIBLE, 23-OPENING DOOR INTO ROADWAY, 99-OTHER IMPROPER ACTION)

TRAFFICWAY FLOW: 2 (1-ONE-WAY, 2-TWO-WAY)

TRAFFIC CONTROL: 6 (1-ROUNDBOUT, 2-SIGNAL, 3-FLASHER, 4-STOP SIGN, 5-YIELD SIGN, 6-NO CONTROL)

SEQUENCE OF EVENTS: 1 2 0 (1-OVERTURN/Rollover, 2-FIRE/EXPLOSION, 3-IMMERSION, 4-JACKKNIFE, 5-CARGO / EQUIPMENT LOSS OR SHIFT, 6-EQUIPMENT FAILURE, 7-SEPARATION OF UNITS, 8-RAN OFF ROAD RIGHT, 9-RAN OFF ROAD LEFT, 10-CROSS MEDIAN, 11-CROSS CENTERLINE - OPPOSITE DIRECTION OF TRAVEL, 12-DOWNHILL RUNAWAY, 13-OTHER NON-COLLISION, 14-PEDESTRIAN, 15-PEDALCYCLE, 16-RAILWAY VEHICLE, 17-ANIMAL - FARM, 18-ANIMAL - DEER, 19-ANIMAL - OTHER, 20-MOTOR VEHICLE IN TRANSPORT, 21-PARKED MOTORVEHICLE, 22-WORK ZONE MAINTENANCE EQUIPMENT, 23-STROCK BY FALLING, SHIFTING CARGO OR ANYTHING SET IN MOTION BY A MOTOR VEHICLE, 24-OTHER MOVABLE OBJECT)

# OF THROUGH LANES ON ROAD: 2

RAIL GRADE CROSSING: 1 (1-NOT INVOLVED, 2-INVOLVED-ACTIVE CROSSING, 3-INVOLVED-PASSIVE CROSSING)

FIRST HARMFUL EVENT: 1 MOST HARMFUL EVENT: 1

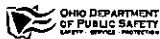
COLLISION WITH FIXED OBJECT / STRUCK: 1 (25-IMPACT ATTENUATOR / CRASH CUSHION, 26-BRIDGE OVERHEAD STRUCTURE, 27-BRIDGE PIER OR ABUTMENT, 28-BRIDGE PARAPET, 29-BRIDGE RAIL, 30-GUARDRAIL FACE, 31-GUARDRAIL END, 32-PORTABLE BARRIER, 33-MEDIAN CABLE BARRIER, 34-MEDIAN GUARDRAIL BARRIER, 35-MEDIAN CONCRETE BARRIER, 36-MEDIAN OTHER BARRIER, 37-TRAFFIC SIGN POST, 38-OVERHEAD SIGN POST, 39-LIGHT / LUMINARIES SUPPORT, 40-UTILITY POLE, 41-OTHER POST, POLE OR SUPPORT, 42-CULVERT, 43-CURB, 44-DITCH, 45-EMBANKMENT, 46-FENCE, 47-MAILBOX, 48-TREE, 49-FIRE HYDRANT, 50-WORK ZONE MAINTENANCE EQUIPMENT, 51-WALL, 52-BUILDING, 53-TUNNEL, 54-OTHER FIXED OBJECT, 99-OTHER / UNKNOWN)

UNIT / NON-MOTORIST DIRECTION: FROM 4 TO 3 (1-NORTH, 2-SOUTH, 3-EAST, 4-WEST, 5-NORTHEAST, 6-NORTHWEST, 7-SOUTHEAST, 8-SOUTHWEST, 9-OTHER / UNKNOWN)

UNIT SPEED: 0

POSTED SPEED: 3 5

DETECTED SPEED: 1 (1-STATED / ESTIMATED SPEED, 2-CALCULATED / EDR, 3-UNDETERMINED)



# MOTORIST / Non-MOTORIST

LOCAL REPORT NUMBER  
2 2 0 6 7 3 8 5

UNIT # 0 1	NAME: LAST, FIRST, MIDDLE SHIVENER, AMANDA LEE				DATE OF BIRTH 0 4 2 1 1 9 9 7		AGE 2 5	GENDER F	
ADDRESS: STREET, CITY, STATE, ZIP 7910 SEWARD AVE, CINCINNATI, OH 45231					CONTACT PHONE - INCLUDE AREA CODE				
INJURIES 5	INJURED TAKEN BY	EMS AGENCY (NAME)	INJURED TAKEN TO: MEDICAL FACILITY (NAME, CITY)	SAFETY EQUIPMENT USED 0 4	<input type="checkbox"/> DOT-COMPLIANT MC HELMET	SEATING POSITION 0 1	AIR BAG USAGE 1	EJECTION 1	TRAPPED 1
OL STATE OH	OPERATOR LICENSE NUMBER		OFFENSE CHARGED 333.03a	LOCAL CODE <input checked="" type="checkbox"/>	OFFENSE DESCRIPTION ACDA		CITATION NUMBER 254960		
OL CLASS 4	ENDORSEMENT SELECT UP TO 2	RESTRICTION SELECT UP TO 3	DRIVER DISTRACTED BY 1	ALCOHOL / DRUG SUSPECTED <input type="checkbox"/> ALCOHOL <input type="checkbox"/> MARIJUANA <input type="checkbox"/> OTHER DRUG		CONDITION 1	ALCOHOL TEST STATUS TYPE VALUE 1 1 .		DRUG TEST(S) STATUS TYPE RESULT SELECT UP TO 4 1 1 .

UNIT # 0 2	NAME: LAST, FIRST, MIDDLE RODRIGUEZ RUIZ, HUGO ARMANDO				DATE OF BIRTH 0 4 2 6 1 9 8 7		AGE 3 5	GENDER M	
ADDRESS: STREET, CITY, STATE, ZIP 6159 LIBERTY FAIRFIELD RD, LIBERTY TWP, OH 45011					CONTACT PHONE - INCLUDE AREA CODE				
INJURIES 5	INJURED TAKEN BY	EMS AGENCY (NAME)	INJURED TAKEN TO: MEDICAL FACILITY (NAME, CITY)	SAFETY EQUIPMENT USED 0 4	<input type="checkbox"/> DOT-COMPLIANT MC HELMET	SEATING POSITION 0 1	AIR BAG USAGE 1	EJECTION 1	TRAPPED 1
OL STATE OH	OPERATOR LICENSE NUMBER		OFFENSE CHARGED	LOCAL CODE <input type="checkbox"/>	OFFENSE DESCRIPTION		CITATION NUMBER		
OL CLASS 4	ENDORSEMENT SELECT UP TO 2	RESTRICTION SELECT UP TO 3	DRIVER DISTRACTED BY 1	ALCOHOL / DRUG SUSPECTED <input type="checkbox"/> ALCOHOL <input type="checkbox"/> MARIJUANA <input type="checkbox"/> OTHER DRUG		CONDITION 1	ALCOHOL TEST STATUS TYPE VALUE 1 1 .		DRUG TEST(S) STATUS TYPE RESULT SELECT UP TO 4 1 1 .

UNIT #	NAME: LAST, FIRST, MIDDLE				DATE OF BIRTH		AGE 0	GENDER	
ADDRESS: STREET, CITY, STATE, ZIP					CONTACT PHONE - INCLUDE AREA CODE				
INJURIES	INJURED TAKEN BY	EMS AGENCY (NAME)	INJURED TAKEN TO: MEDICAL FACILITY (NAME, CITY)	SAFETY EQUIPMENT USED	<input type="checkbox"/> DOT-COMPLIANT MC HELMET	SEATING POSITION	AIR BAG USAGE	EJECTION	TRAPPED
OL STATE	OPERATOR LICENSE NUMBER		OFFENSE CHARGED	LOCAL CODE <input type="checkbox"/>	OFFENSE DESCRIPTION		CITATION NUMBER		
OL CLASS	ENDORSEMENT SELECT UP TO 2	RESTRICTION SELECT UP TO 3	DRIVER DISTRACTED BY	ALCOHOL / DRUG SUSPECTED <input type="checkbox"/> ALCOHOL <input type="checkbox"/> MARIJUANA <input type="checkbox"/> OTHER DRUG		CONDITION	ALCOHOL TEST STATUS TYPE VALUE		DRUG TEST(S) STATUS TYPE RESULT SELECT UP TO 4

INJURIES	SEATING POSITION	AIR BAG	OL CLASS	OL RESTRICTION(S)	DRIVER DISTRACTION	TEST STATUS
1 - FATAL	1 - FRONT - LEFT SIDE (MOTORCYCLE DRIVER)	1 - NOT DEPLOYED	1 - CLASS A	1 - ALCOHOL INTERLOCK DEVICE	1 - NOT DISTRACTED	1 - NONE GIVEN
2 - SUSPECTED SERIOUS INJURY	2 - FRONT - MIDDLE	2 - DEPLOYED FRONT	2 - CLASS B	2 - CDL INTRASTATE ONLY	2 - MANUALLY OPERATING AN ELECTRONIC COMMUNICATION DEVICE (TEXTING, TYPING, DIALING)	2 - TEST REFUSED
3 - SUSPECTED MINOR INJURY	3 - FRONT - RIGHT SIDE	3 - DEPLOYED SIDE	3 - CLASS C	3 - CORRECTIVE LENSES	3 - TALKING ON HANDS-FREE COMMUNICATION DEVICE	3 - TEST GIVEN, CONTAMINATED SAMPLE / UNUSABLE
4 - POSSIBLE INJURY	4 - SECOND - LEFT SIDE (MOTORCYCLE PASSENGER)	4 - DEPLOYED BOTH FRONT / SIDE	4 - REGULAR CLASS (OHIO = D)	4 - FARM WAIVER	4 - TALKING ON HAND-HELD COMMUNICATION DEVICE	4 - TEST GIVEN, RESULTS KNOWN
5 - NO APPARENT INJURY	5 - SECOND - MIDDLE	5 - NOT APPLICABLE	5 - M/C MOPEO ONLY	5 - EXCEPT CLASS A BUS & CLASS B BUS	5 - OTHER ACTIVITY WITH AN ELECTRONIC DEVICE	5 - TEST GIVEN, RESULTS UNKNOWN
	6 - SECOND - RIGHT SIDE	9 - DEPLOYMENT UNKNOWN	6 - NO VALID DL	6 - EXCEPT CLASS A & CLASS B BUS	6 - PASSENGER	
	7 - THIRD - LEFT SIDE (MOTORCYCLE SIDE CAR)			7 - EXCEPT TRACTOR-TRAILER	7 - OTHER DISTRACTION INSIDE THE VEHICLE	
	8 - THIRD - MIDDLE			8 - INTERMEDIATE LICENSE RESTRICTIONS	8 - OTHER DISTRACTION OUTSIDE THE VEHICLE	
	9 - THIRD - RIGHT SIDE			9 - LEARNER'S PERMIT RESTRICTIONS	9 - OTHER / UNKNOWN	
	10 - SLEEPER SECTION OF TRUCK CAB			10 - LIMITED TO DAYLIGHT ONLY		
	11 - PASSENGER IN OTHER ENCLOSED CARGO AREA (NON-TRAILING UNIT, BUS, PICK-UP WITH CAP)			11 - LIMITED TO EMPLOYMENT		
	12 - PASSENGER IN UNENCLOSED CARGO AREA			12 - LIMITED - OTHER		
	13 - TRAILING UNIT			13 - MECHANICAL DEVICES (SPECIAL BRAKES, HAND CONTROLS, OR OTHER ADAPTIVE DEVICES)		
	14 - RIDING ON VEHICLE EXTERIOR (NON-TRAILING UNIT)			14 - MILITARY VEHICLES ONLY		
	15 - NON-MOTORIST			15 - MOTOR VEHICLES WITHOUT AIR BRAKES		
	99 - OTHER / UNKNOWN			16 - OUTSIDE MIRROR		
				17 - PROSTHETIC AID		
				18 - OTHER		