

OWNER
UNIT # 1011 OWNER NAME: LAST, FIRST, MIDDLE (SAME AS DRIVER) OWNER PHONE: INCLUDE AREA CODE (SAME AS DRIVER)

OWNER ADDRESS: STREET, CITY, STATE, ZIP (SAME AS DRIVER)

COMMERCIAL CARRIER: NAME, ADDRESS, CITY, STATE, ZIP COMMERCIAL CARRIER PHONE: INCLUDE AREA CODE
KLLM Transport Services LLC., 135 Riverview Dr., Richland MS, 39218 8 0 0 9 2 5 1 0 0 0

LP STATE LICENSE PLATE # VEHICLE IDENTIFICATION # VEHICLE YEAR VEHICLE MAKE
M, S A485147 3AKJHHR7M5LX5602 2021 Freight

INSURANCE VERIFIED INSURANCE COMPANY TRANSPORT RISK RRG INSURANCE POLICY # RRG138308-22 COLOR Tan VEHICLE MODEL Cascadia

TYPE OF USE: COMMERCIAL, GOVERNMENT, EMERGENCY RESPONSE US DOT # 154237 TOWED BY: COMPANY NAME
INTERLOCK DEVICE EQUIPPED HIT/SKIP UNIT OCCUPANTS VEHICLE WEIGHT GVWR/GCWR 3 1- ≤10K LBS. 2- 10,001 - 26K LBS. 3- >26K LBS. HAZARDOUS MATERIAL MATERIAL RELEASED PLACARD CLASS # PLACARD ID #

UNIT TYPE: 1-PASSENGER CAR, 2-PASSENGER VAN, 3-SPORT UTILITY VEHICLE, 4-PICK UP, 5-CARGO VAN, 6-VAN (9-15 SEATS), 7-MOTORCYCLE 2-WHEELED, 8-MOTORCYCLE 3-WHEELED, 9-AUTOCYCLE, 10-MOPED OR MOTORIZED BICYCLE, 11-ALL TERRAIN VEHICLE (ATV/UTV), 12-GOLF CART, 13-SNOWMOBILE, 14-SINGLE UNIT TRUCK, 15-SEMI-TRACTOR, 16-FARM EQUIPMENT, 17-MOTORHOME, 18-LIMO (LIVERY VEHICLE), 19-BUS (04 PASSENGERS), 20-OTHER VEHICLE, 21-HEAVY EQUIPMENT, 22-ANIMAL WITH RIDER OR ANIMAL-DRAWN VEHICLE, 23-PEDESTRIAN / SKATER, 24-WHEELCHAIR (ANY TYPE), 25-OTHER NON-MOTORIST, 26-BICYCLE, 27-TRAIN, 99-UNKNOWN OR HIT/SKIP

WAS VEHICLE OPERATING IN AUTONOMOUS MODE WHEN CRASH OCCURRED? 1-YES 2-NO 9-OTHER / UNKNOWN AUTONOMOUS MODE LEVEL 0
1-NONE, 2-TAXI, 3-ELECTRONIC RIDE SHARING, 4-SCHOOL TRANSPORT, 5-BUS-TRANSIT/COMMUTER, 6-BUS-CHARTER/TOUR, 7-BUS-INTERCITY, 8-BUS-SHUTTLE, 9-BUS-OTHER, 10-AMBULANCE, 11-FIRE, 12-MILITARY, 13-POLICE, 14-PUBLIC UTILITY, 15-CONSTRUCTION EQUIPMENT, 16-FARM, 17-MOVING, 18-SNOW REMOVAL, 19-TOWING, 20-SAFETY SERVICE PATROL, 21-MAIL CARRIER, 99-OTHER / UNKNOWN

SPECIAL FUNCTION: 1-NONE, 2-TAXI, 3-ELECTRONIC RIDE SHARING, 4-SCHOOL TRANSPORT, 5-BUS-TRANSIT/COMMUTER, 6-BUS-CHARTER/TOUR, 7-BUS-INTERCITY, 8-BUS-SHUTTLE, 9-BUS-OTHER, 10-AMBULANCE, 11-FIRE, 12-MILITARY, 13-POLICE, 14-PUBLIC UTILITY, 15-CONSTRUCTION EQUIPMENT, 16-FARM, 17-MOVING, 18-SNOW REMOVAL, 19-TOWING, 20-SAFETY SERVICE PATROL, 21-MAIL CARRIER, 99-OTHER / UNKNOWN

CARGO BODY TYPE: 1-NONE, 2-BUS, 3-VEHICLE TOWING ANOTHER MOTORVEHICLE, 4-LOGGING, 5-INTERMODAL CONTAINER CHASSIS, 6-CARGO VAN/ENCLOSED BOX, 7-GRAIN/CHIPS/GRAVEL, 8-POLE, 9-CARGO TANK, 10-FLAT BED, 11-DUMP, 12-CONCRETE MIXER, 13-AUTO TRANSPORTER, 14-GARBAGE/REFUSE, 99-OTHER / UNKNOWN

VEHICLE DEFECTS: 1-TURN SIGNALS, 2-HEAD LAMPS, 3-TAIL LAMPS, 4-BRAKES, 5-STEERING, 6-TIRE BLOWOUT, 7-WORN OR SLICK TIRES, 8-TRAILER EQUIPMENT DEFECTIVE, 9-MOTOR TROUBLE, 10-DISABLED FROM PRIOR ACCIDENT, 99-OTHER / UNKNOWN

NON-MOTORIST LOCATION AT IMPACT: 1-INTERSECTION-MARKED CROSSWALK, 2-INTERSECTION-UNMARKED CROSSWALK, 3-INTERSECTION-OTHER, 4-MIDBLOCK-MARKED CROSSWALK, 5-TRAVEL LANE-Other Location, 6-BICYCLE LANE, 7-SHOULDER/ROADSIDE, 8-SIDEWALK, 9-MEDIA/CROSSING ISLAND, 10-DRIVEWAY ACCESS, 11-SHARED USE PATHS OR TRAILS, 12-FIRST RESPONDER AT INCIDENT SCENE, 99-OTHER / UNKNOWN

ACTION: 1-NON-CONTACT, 2-NON-COLLISION, 3-STRIKING, 4-STRIKING PRE-CRASH ACTIONS, 5-BOTH STRIKING & STRUCK, 9-OTHER / UNKNOWN, 1-STRAIGHT AHEAD, 2-BACKING, 3-CHANGING LANES, 4-OVERTAKING/PASSING, 5-MAKING RIGHT TURN, 6-MAKING LEFT TURN, 7-MAKING U-TURN, 8-ENTERING TRAFFIC LANE, 9-LEAVING TRAFFIC LANE, 10-PARKED, 11-SLOWING OR STOPPED IN TRAFFIC, 12-DRIVERLESS, 13-NEGOTIATING A CURVE, 14-ENTERING OR CROSSING SPECIFIED LOCATION, 15-WALKING, RUNNING, JOGGING, PLAYING, 16-WORKING, 17-PUSHING VEHICLE, 18-APPROACHING OR LEAVING VEHICLE, 19-STANDING, 20-OTHER NON-MOTORIST, 21-STANDING OUTSIDE DISABLED VEHICLE, 99-OTHER / UNKNOWN

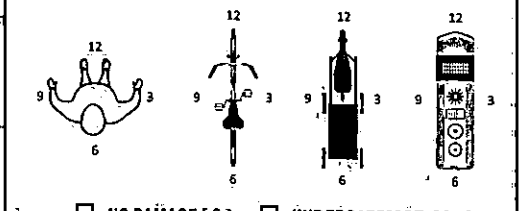
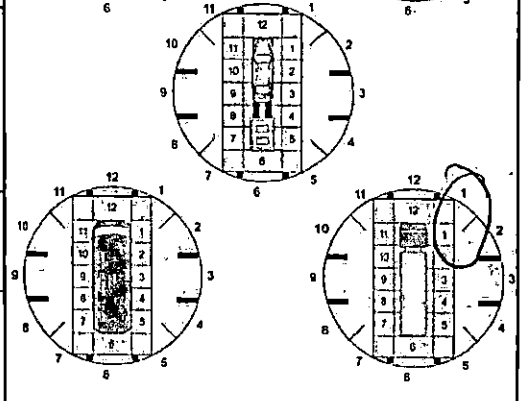
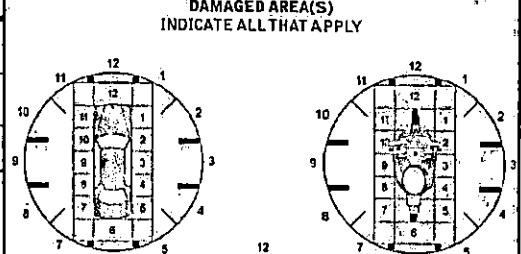
CONTRIBUTING CIRCUMSTANCES: 1-NONE, 2-FAILURE TO YIELD, 3-RAN RED LIGHT, 4-RAN STOP SIGN, 5-UNSAFE SPEED, 6-IMPROPER TURN, 7-LEFT OF CENTER, 8-FOLLOWING TOO CLOSE / ACDA, 9-IMPROPER LANE CHANGE, 10-IMPROPER PASSING, 11-DROVE OFF ROAD, 12-IMPROPER BACKING, 13-IMPROPER START FROM A PARKED POSITION, 14-STOPPED OR PARKED ILLEGALLY, 15-SWERVING TO AVOID, 16-WRONG WAY, 17-VISION OBSTRUCTION, 18-OPERATING DEFECTIVE EQUIPMENT, 19-LOAD SHIFTING/FALLING/SPILLING, 20-IMPROPER CROSSING, 21-LYING IN ROADWAY, 22-NOT DISCERNIBLE, 23-OPENING DOOR INTO ROADWAY, 99-OTHER IMPROPER ACTION

SEQUENCE OF EVENTS: 1-OVERTURN/ROLLOVER, 2-FIRE/EXPLOSION, 3-IMMERSION, 4-JACKKNIFE, 5-CARGO / EQUIPMENT LOSS OR SHIFT, 6-EQUIPMENT FAILURE, 7-SEPARATION OF UNITS, 8-RAN OFF ROAD RIGHT, 9-RAN OFF ROAD LEFT, 10-CROSS MEDIAN, 11-CROSS CENTERLINE - OPPOSITE DIRECTION OF TRAVEL, 12-DOWNHILL RUNAWAY, 13-OTHER NON-COLLISION, 14-PEDESTRIAN, 15-PEDALCYCLE, 16-RAILWAY VEHICLE, 17-ANIMAL - FARM, 18-ANIMAL - DEER, 19-ANIMAL - OTHER, 20-MOTOR VEHICLE IN TRANSPORT, 21-PARKED MOTORVEHICLE, 22-WORK ZONE MAINTENANCE EQUIPMENT, 23-STRIKING BY FALLING, SHIFTING CARGO OR ANYTHING SET IN MOTION BY A MOTORVEHICLE, 24-OTHER MOVABLE OBJECT

COLLISION WITH FIXED OBJECT: 25-IMPACT ATTENUATOR / CRASH CUSHION, 26-BRIDGE OVERHEAD STRUCTURE, 27-BRIDGE PIER OR ABUTMENT, 28-BRIDGE PARAPET, 29-BRIDGE RAIL, 30-GUARDRAIL FACE, 31-GUARDRAIL END, 32-PORTABLE BARRIER, 33-MEDIAN CABLE BARRIER, 34-MEDIAN GUARDRAIL BARRIER, 35-MEDIAN CONCRETE BARRIER, 36-MEDIAN OTHER BARRIER, 37-TRAFFIC SIGN POST, 38-OVERHEAD SIGN POST, 39-LIGHT / LUMINARIES SUPPORT, 40-UTILITY POLE, 41-OTHER POST, POLE OR SUPPORT, 42-CULVERT, 43-CURB, 44-DITCH, 45-EMBANKMENT, 46-FENCE, 47-MAILBOX, 48-TREE, 49-FIRE HYDRANT, 50-WORK ZONE MAINTENANCE EQUIPMENT, 51-WALL, 52-BUILDING, 53-TUNNEL, 54-OTHER FIXED OBJECT, 99-OTHER / UNKNOWN

FIRST HARMFUL EVENT 1 MOST HARMFUL EVENT 1

DAMAGE: 1-NONE, 2-MINOR DAMAGE, 3-FUNCTIONAL DAMAGE, 4-DISABLING DAMAGE, 9-UNKNOWN



NO DAMAGE [0], UNDERCARRIAGE [14], TOP [13], ALL AREAS [15], UNIT NOT AT SCENE [16]

INITIAL POINT OF CONTACT: 0-NONE, 1-12-REFER TO UNIT DIAGRAM, 13-TOP, 14-UNDERCARRIAGE, 15-VEHICLE NOT AT SCENE, 99-UNKNOWN

TRAFFIC: TRAFFICWAY FLOW (ONE-WAY, TWO-WAY), TRAFFIC CONTROL (ROUNDBABOUT, SIGNAL, FLASHER, STOP SIGN, YIELD SIGN, NO CONTROL)

OF THROUGH LANES ON ROAD 4, RAIL GRADE CROSSING 1 (NOT INVOLVED, INVOLVED-ACTIVE CROSSING, INVOLVED-PASSIVE CROSSING)

UNIT / NON-MOTORIST DIRECTION: FROM 2 TO 1, 1-NORTH, 2-SOUTH, 3-EAST, 4-WEST, 5-NORTHEAST, 6-NORTHWEST, 7-SOUTHEAST, 8-SOUTHWEST, 9-OTHER / UNKNOWN

UNIT SPEED 30, POSTED SPEED 50, DETECTED SPEED 1 (STATED / ESTIMATED SPEED, CALCULATED / EDR, UNDETERMINED)



MOTORIST / Non-MOTORIST

LOCAL REPORT NUMBER
2 2 0 7 4 6 1 8

UNIT # 0 1	NAME: LAST, FIRST, MIDDLE Buckhalter, Wendy, Sue	DATE OF BIRTH 1 2 2 6 1 9 7 2	AGE 4 9	GENDER F
ADDRESS: STREET, CITY, STATE, ZIP 2281 E. Taylor Rd., Hart MI 49420		CONTACT PHONE - INCLUDE AREA CODE		
INJURIES 5	INJURED TAKEN BY	EMS AGENCY (NAME)	INJURED TAKEN TO: MEDICAL FACILITY (NAME, CITY)	SAFETY EQUIPMENT USED 0 4
OL STATE M I	OPERATOR LICENSE NUMBER	OFFENSE CHARGED 331.08A1	LOCAL CODE <input checked="" type="checkbox"/>	OFFENSE DESCRIPTION Lane Change
OL CLASS 1	ENDORSEMENT SELECT UP TO 2	RESTRICTION SELECT UP TO 3	DRIVER DISTRACTED BY 1	ALCOHOL / DRUG SUSPECTED <input type="checkbox"/> ALCOHOL <input type="checkbox"/> MARIJUANA <input type="checkbox"/> OTHER DRUG
ALCOHOL TEST		DRUG TEST(S)		
STATUS	TYPE	VALUE	STATUS	TYPE
1	1		1	1

UNIT # 0 2	NAME: LAST, FIRST, MIDDLE Ngom, Samba	DATE OF BIRTH 0 1 1 0 1 9 5 0	AGE 7 2	GENDER M
ADDRESS: STREET, CITY, STATE, ZIP 318 Lux St, Cincinnati, OH 45216		CONTACT PHONE - INCLUDE AREA CODE		
INJURIES 3	INJURED TAKEN BY 2	EMS AGENCY (NAME) Fairfield	INJURED TAKEN TO: MEDICAL FACILITY (NAME, CITY) Mercy	SAFETY EQUIPMENT USED 0 4
OL STATE O H	OPERATOR LICENSE NUMBER	OFFENSE CHARGED	LOCAL CODE <input type="checkbox"/>	OFFENSE DESCRIPTION
OL CLASS 4	ENDORSEMENT SELECT UP TO 2	RESTRICTION SELECT UP TO 3	DRIVER DISTRACTED BY 1	ALCOHOL / DRUG SUSPECTED <input type="checkbox"/> ALCOHOL <input type="checkbox"/> MARIJUANA <input type="checkbox"/> OTHER DRUG
ALCOHOL TEST		DRUG TEST(S)		
STATUS	TYPE	VALUE	STATUS	TYPE
1	1		1	1

UNIT #	NAME: LAST, FIRST, MIDDLE	DATE OF BIRTH	AGE	GENDER
ADDRESS: STREET, CITY, STATE, ZIP		CONTACT PHONE - INCLUDE AREA CODE		
INJURIES	INJURED TAKEN BY	EMS AGENCY (NAME)	INJURED TAKEN TO: MEDICAL FACILITY (NAME, CITY)	SAFETY EQUIPMENT USED
OL STATE	OPERATOR LICENSE NUMBER	OFFENSE CHARGED	LOCAL CODE	OFFENSE DESCRIPTION
OL CLASS	ENDORSEMENT SELECT UP TO 2	RESTRICTION SELECT UP TO 3	DRIVER DISTRACTED BY	ALCOHOL / DRUG SUSPECTED
ALCOHOL TEST		DRUG TEST(S)		
STATUS	TYPE	VALUE	STATUS	TYPE

INJURIES	SEATING POSITION	AIR BAG	OL CLASS	OL RESTRICTION(S)	DRIVER DISTRACTION	TEST STATUS
1 - FATAL	1 - FRONT - LEFT SIDE (MOTORCYCLE DRIVER)	1 - NOT DEPLOYED	1 - CLASS A	1 - ALCOHOL INTERLOCK DEVICE	1 - NOT DISTRACTED	1 - NONE GIVEN
2 - SUSPECTED SERIOUS INJURY	2 - FRONT - MIDDLE	2 - DEPLOYED FRONT	2 - CLASS B	2 - CDL INTRASTATE ONLY	2 - MANUALLY OPERATING AN ELECTRONIC COMMUNICATION DEVICE (TEXTING, TYPING, DIALING)	2 - TEST REFUSED
3 - SUSPECTED MINOR INJURY	3 - FRONT - RIGHT SIDE	3 - DEPLOYED SIDE	3 - CLASS C	3 - CORRECTIVE LENSES	3 - TALKING ON HANDS-FREE COMMUNICATION DEVICE	3 - TEST GIVEN; CONTAMINATED SAMPLE / UNUSABLE
4 - POSSIBLE INJURY	4 - SECOND - LEFT SIDE (MOTORCYCLE PASSENGER)	4 - DEPLOYED BOTH FRONT / SIDE	4 - REGULAR CLASS (OHIO - D)	4 - FARM WAIVER	4 - TALKING ON HAND-HELD COMMUNICATION DEVICE	4 - TEST GIVEN; RESULTS KNOWN
5 - NO APPARENT INJURY	5 - SECOND - MIDDLE	5 - NOT APPLICABLE	5 - MVC MOPED ONLY	5 - EXCEPT CLASS A & CLASS B BUS	5 - OTHER ACTIVITY WITH AN ELECTRONIC DEVICE	5 - TEST GIVEN; RESULTS UNKNOWN
INJURED TAKEN BY	6 - SECOND - RIGHT SIDE	9 - DEPLOYMENT UNKNOWN	6 - NO VALID OL	6 - EXCEPT CLASS A & CLASS B BUS	7 - OTHER DISTRACTION INSIDE THE VEHICLE	ALCOHOL TEST TYPE
1 - NOT TRANSPORTED / TREATED AT SCENE	7 - THIRD - LEFT SIDE (MOTORCYCLE SIDE CAR)	EJECTION	OL ENDORSEMENT	7 - EXCEPT TRACTOR-TRAILER	8 - OTHER DISTRACTION OUTSIDE THE VEHICLE	1 - NONE
2 - EMS	8 - THIRD - MIDDLE	1 - NOT EJECTED	H - HAZMAT	8 - INTERMEDIATE LICENSE RESTRICTIONS	9 - OTHER / UNKNOWN	2 - BLOOD
3 - POLICE	9 - THIRD - RIGHT SIDE	2 - PARTIALLY EJECTED	M - MOTORCYCLE	9 - LEARNER'S PERMIT RESTRICTIONS	CONDITION	3 - URINE
9 - OTHER / UNKNOWN	10 - SLEEPER SECTION OF TRUCK CAB	3 - TOTALLY EJECTED	P - PASSENGER	10 - LIMITED TO DAYLIGHT ONLY	1 - APPARENTLY NORMAL	4 - BREATH
SAFETY EQUIPMENT	11 - PASSENGER IN OTHER ENCLOSED CARGO AREA (NON-TRAILING UNIT, BUS PICK-UP WITH CAP)	4 - NOT APPLICABLE	N - TANKER	11 - LIMITED TO EMPLOYMENT	2 - PHYSICAL IMPAIRMENT	5 - OTHER
1 - NONE USED	12 - PASSENGER IN UNENCLOSED CARGO AREA	TRAPPED	O - MOTOR SCOOTER	12 - LIMITED - OTHER	3 - EMOTIONAL (E.G. DEPRESSED ANGRY, DISTURBED)	DRUG TEST TYPE
2 - SHOULDER BELT ONLY USED	13 - TRAILING UNIT	1 - NOT TRAPPED	R - THREE-WHEEL MOTORCYCLE	13 - MECHANICAL DEVICES (SPECIAL BRAKES, HAND CONTROLS, OR OTHER ADAPTIVE DEVICES)	4 - ILLNESS	1 - NONE
3 - LAP BELT ONLY USED	14 - RIDING ON VEHICLE EXTERIOR (NON-TRAILING UNIT)	2 - EXTRICATED BY MECHANICAL MEANS	S - SCHOOL BUS	14 - MILITARY VEHICLES ONLY	5 - FELL ASLEEP, FAINTED, FATIGUED, ETC.	2 - BLOOD
4 - SHOULDER & LAP BELT USED	15 - NON-MOTORIST	3 - FREED BY NON-MECHANICAL MEANS	T - DOUBLE & TRIPLE TRAILERS	15 - MOTOR VEHICLES WITHOUT AIR BRAKES	6 - UNDER THE INFLUENCE OF MEDICATIONS / DRUGS / ALCOHOL	3 - URINE
5 - CHILD RESTRAINT SYSTEM - FORWARD FACING	99 - OTHER / UNKNOWN	GENDER	X - TANKER / HAZMAT	16 - OUTSIDE MIRROR	9 - OTHER / UNKNOWN	4 - OTHER
6 - CHILD RESTRAINT SYSTEM - REAR FACING		F - FEMALE		17 - PROSTHETIC AID		DRUG TEST RESULT(S)
7 - BOOSTER SEAT		M - MALE		18 - OTHER		1 - AMPHETAMINES
8 - HELMET USED		U - OTHER / UNKNOWN				2 - BARBITURATES
9 - PROTECTIVE PADS USED (ELBOWS, KNEES, ETC.)						3 - BENZODIAZEPINES
10 - REFLECTIVE CLOTHING						4 - CANNABINOIDS
11 - LIGHTING - PEDESTRIAN / BICYCLE ONLY						5 - COCAINE
99 - OTHER / UNKNOWN						6 - OPIATES / OPIOIDS
						7 - OTHER
						8 - NEGATIVE RESULTS

OHIO TRAFFIC ACCIDENT - DIAGRAM / NARRATIVE CONTINUATION

OH-2 (Rev. 1/82)

LOCAL REPORT NUMBER 22-074918

REPORTING AGENCY Fairfield Police Department

DATE OF ACCIDENT 10/12/22


IN COUNTY OF Butler

ACCIDENT LOCATION 7350 Dixie Hwy

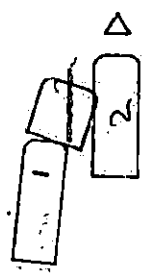


Not to Scale

Dixie Hwy



7350
Dixie Hwy



OFFICER'S SIGNATURE T.King

BADGE NO. 161