



TRAFFIC CRASH REPORT

*DENOTES MANDATORY FIELD FOR SUPPLEMENT REPORT

LOCAL REPORT NUMBER*

<input checked="" type="checkbox"/> PHOTOS TAKEN	<input checked="" type="checkbox"/> OH-2	<input checked="" type="checkbox"/> OH-3	LOCAL INFORMATION		2 2 0 8 3 1 1 7		
<input type="checkbox"/> SECONDARY CRASH	<input checked="" type="checkbox"/> OH-1P	<input type="checkbox"/> OTHER	REPORTING AGENCY NAME*		NCIC*		HIT/SKIP
<input type="checkbox"/> PRIVATE PROPERTY	Fairfield Police Department		0 0 9 0 1		2		1 - SOLVED
						2 - UNSOLVED	
						NUMBER OF UNITS	
						0 2	
						UNIT IN ERROR	
						0 1 98 - ANIMAL	
						0 1 99 - UNKNOWN	

COUNTY*	LOCALITY*	LOCATION: CITY, VILLAGE, TOWNSHIP*		CRASH DATE / TIME*	CRASH SEVERITY
0 9	1	City of Fairfield		1 1 1 3 2 0 2 2 1 8 3 4	5

ROUTE TYPE	ROUTE NUMBER	PREFIX	1 - NORTH 2 - SOUTH 3 - EAST 4 - WEST	LOCATION ROAD NAME	ROAD TYPE	LATITUDE DECIMAL DEGREES	1 - FATAL 2 - SERIOUS INJURY SUSPECTED 3 - MINOR INJURY SUSPECTED 4 - INJURY POSSIBLE 5 - PROPERTY DAMAGE ONLY
				Littlebrook	D R	3 9 . 3 4 7 0 3 5	
ROUTE TYPE	ROUTE NUMBER	PREFIX	1 - NORTH 2 - SOUTH 3 - EAST 4 - WEST	REFERENCE ROAD NAME (ROAD, MILEPOST, HOUSE #)	ROAD TYPE	LONGITUDE DECIMAL DEGREES	
				158		- 8 4 . 5 7 2 0 1 1	

REFERENCE POINT	DIRECTION FROM REFERENCE	ROUTE TYPE	ROAD TYPE	INTERSECTION RELATED	
1 - INTERSECTION	1 - NORTH	IR - INTERSTATE ROUTE (TP)	AL - ALLEY	<input type="checkbox"/> WITHIN INTERSECTION OR ON APPROACH	
2 - MILE POST	2 - SOUTH	US - FEDERAL US ROUTE	AV - AVENUE	<input type="checkbox"/> WITHIN INTERCHANGE AREA	
3 - HOUSE #	3 - EAST	SR - STATE ROUTE	BL - BOULEVARD	NUMBER OF APPROACHES	
	4 - WEST	CR - NUMBERED COUNTY ROUTE	MP - MILEPOST		
DISTANCE FROM REFERENCE	DISTANCE UNIT OF MEASURE	TR - NUMBERED TOWNSHIP ROUTE	OV - OVAL	ROADWAY	
	1 - MILES		PK - PARKWAY	<input type="checkbox"/> ROADWAY DIVIDED	
	2 - FEET		TE - TERRACE		
	3 - YARDS		TL - TRAIL		
			WA - WAY		
			HE - HEIGHTS		
			PL - PLACE		

LOCATION OF FIRST HARMFUL EVENT	MANNER OF CRASH COLLISION/IMPACT	DIRECTION OF TRAVEL	MEDIAN TYPE
1 - ON ROADWAY	1 - NOT COLLISION BETWEEN TWO MOTOR VEHICLES IN TRANSPORT	1 - NORTH	1 - DIVIDED FLUSH MEDIAN (<4 FEET)
2 - ON SHOULDER	2 - REAR-END	2 - SOUTH	2 - DIVIDED FLUSH MEDIAN (≥4 FEET)
3 - IN MEDIAN	3 - HEAD-ON	3 - EAST	3 - DIVIDED, DEPRESSED MEDIAN
4 - ON ROADSIDE		4 - WEST	4 - DIVIDED, RAISED MEDIAN (ANY TYPE)
5 - ON GORE			9 - OTHER/UNKNOWN
6 - OUTSIDE TRAFFIC WAY			
7 - ON RAMP			
8 - OFF RAMP			
9 - CROSSOVER	4 - REAR-TO-REAR		
10 - DRIVEWAY/ALLEY ACCESS	5 - BACKING		
11 - RAILWAY GRADE CROSSING	6 - ANGLE		
12 - SHARED USE PATHS OR TRAILS	7 - SIDESWIPE, SAME DIRECTION		
13 - BIKE LANE	8 - SIDESWIPE, OPPOSITE DIRECTION		
14 - TOLL BOOTH	9 - OTHER / UNKNOWN		
99 - OTHER / UNKNOWN			

<input type="checkbox"/> WORK ZONE RELATED	WORK ZONE TYPE	LOCATION OF CRASH IN WORK ZONE	CONTOUR	CONDITIONS	SURFACE
<input type="checkbox"/> WORKERS PRESENT	1 - LANE CLOSURE	1 - BEFORE THE 1ST WORK ZONE WARNING SIGN	1	1 - DRY	1 - CONCRETE
<input type="checkbox"/> LAW ENFORCEMENT PRESENT	2 - LANE SHIFT/CROSSOVER	2 - ADVANCE WARNING AREA		2 - WET	2 - BLACKTOP, BITUMINOUS, ASPHALT
<input type="checkbox"/> ACTIVE SCHOOL ZONE	3 - WORK ON SHOULDER OR MEDIAN	3 - TRANSITION AREA		3 - SNOW	3 - BRICK/BLOCK
	4 - INTERMITTENT OR MOVING WORK	4 - ACTIVITY AREA		4 - ICE	4 - SLAG, GRAVEL, STONE
	5 - OTHER	5 - TERMINATION AREA		5 - SAND, MUD, DIRT, OIL, GRAVEL	5 - DIRT
				6 - WATER (STANDING, MOVING)	9 - OTHER/UNKNOWN
				7 - SLUSH	
				9 - OTHER/UNKNOWN	

LIGHT CONDITION	WEATHER
1 - DAYLIGHT	1 - CLEAR
2 - DAWN/DUSK	2 - CLOUDY
3 - DARK - LIGHTED ROADWAY	3 - FOG, SMOG, SMOKE
4 - DARK - ROADWAY NOT LIGHTED	4 - RAIN
5 - DARK - UNKNOWN ROADWAY LIGHTING	5 - SLEET, HAIL
9 - OTHER / UNKNOWN	6 - SNOW
	7 - SEVERE CROSSWINDS
	8 - BLOWING SAND, SOIL, DIRT, SNOW
	9 - FREEZING RAIN OR FREEZING DRIZZLE
	99 - OTHER / UNKNOWN

NARRATIVE

On 11/13/22 at 6:34 P.M. Unit 1 was traveling westbound on Littlebrook Drive at 158. A witness was following Unit 1 going westbound on Littlebrook Drive at 158. Unit 1 was seen sideswiping Unit 2 that was parked facing westbound on Littlebrook Drive at 158. Unit 1 left the scene without contacting authorities.

Unit 1 was located and additionally charged with O.V.I. (F.C.O. 333.01a1A), (F.C.O. 333.01a1H), and Leaving the Scene of an Accident (F.C.O. 335.12a)

SEE OH-2

Indicate the north direction with an "N" on the compass diagram.

CRASH REPORTED DATE / TIME	DISPATCH DATE / TIME	ARRIVAL DATE / TIME	SCENE CLEARED DATE / TIME	REPORT TAKEN BY
1 1 1 3 2 0 2 2 1 8 3 4	1 1 1 3 2 0 2 2 1 8 4 1	1 1 1 3 2 0 2 2 1 8 4 2	1 1 1 3 2 0 2 2 1 9 3 2	<input checked="" type="checkbox"/> POLICE AGENCY
TOTAL TIME ROADWAY CLOSED	OTHER INVESTIGATION TIME	TOTAL MINUTES	OFFICER'S NAME*	<input type="checkbox"/> MOTORIST
0 0	2 0	7 1	N. Davis	<input type="checkbox"/> SUPPLEMENT (CORRECTION OR ADDITION TO AN EXISTING REPORT SENT TO OHS)
			OFFICER'S BADGE NUMBER*	
			1 6 9	
			CHECKED BY OFFICER'S NAME*	
			<i>[Signature]</i>	
			CHECKED BY OFFICER'S BADGE NUMBER*	
			8	

OWNER

UNIT # 0 1 OWNER NAME: LAST, FIRST, MIDDLE (SAME AS DRIVER) Ferguson, Joseph Evan
 OWNER ADDRESS: STREET, CITY, STATE, ZIP (SAME AS DRIVER)
4894 Hardell Dr. Fairfield, OH 45014
 COMMERCIAL CARRIER: NAME, ADDRESS, CITY, STATE, ZIP
 COMMERCIAL CARRIER PHONE: INCLUDE AREA CODE

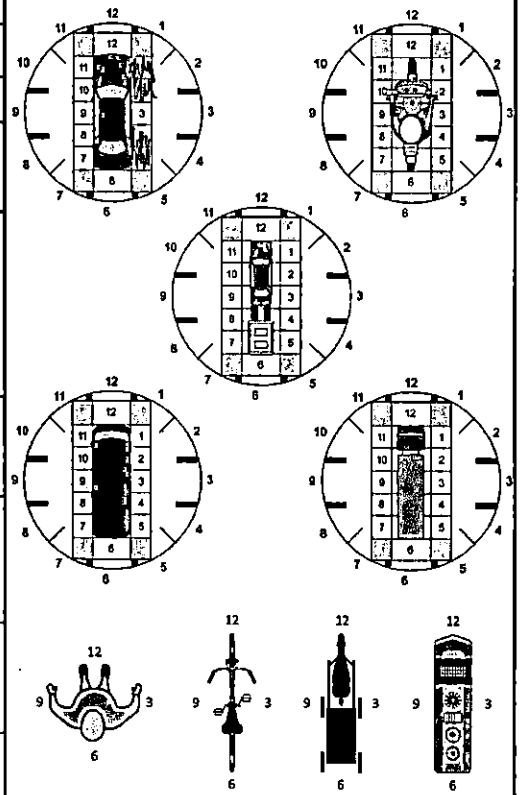
DAMAGE

DAMAGE SCALE
 1 - NONE
 2 - MINOR DAMAGE
 3 - FUNCTIONAL DAMAGE
 4 - DISABLING DAMAGE
 9 - UNKNOWN

VEHICLE

LP STATE OH LICENSE PLATE # JBC9087 VEHICLE IDENTIFICATION # 3GNKBBA4L1S606562 VEHICLE YEAR 2020 VEHICLE MAKE Chevrolet
 INSURANCE VERIFIED INSURANCE COMPANY Geico INSURANCE POLICY # 6094298129 COLOR Gray VEHICLE MODEL Blazer

DAMAGED AREA(S)
INDICATE ALL THAT APPLY



TYPE OF USE
 COMMERCIAL GOVERNMENT IN EMERGENCY RESPONSE
 US DOT #
 VEHICLE WEIGHT GVWR/GCWR
 1 - ≤10K LBS.
 2 - 10,001 - 26K LBS.
 3 - >26K LBS.
 TOWED BY: COMPANY NAME
 HAZARDOUS MATERIAL
 MATERIAL RELEASED CLASS # PLACARD ID #
 PLACARD

UNIT TYPE 0 3
 1 - PASSENGER CAR
 2 - PASSENGER VAN (MINIVAN)
 3 - SPORT UTILITY VEHICLE
 4 - PICK UP
 5 - CARGO VAN
 6 - VAN (9-15 SEATS)
 7 - MOTORCYCLE 2-WHEELED
 8 - MOTORCYCLE 3-WHEELED
 9 - AUTOCYCLE
 10 - MOPED OR MOTORIZED BICYCLE
 11 - ALL-TERRAIN VEHICLE (ATV/UTV)
 12 - GOLF CART
 13 - SNOWMOBILE
 14 - SINGLE UNIT TRUCK
 15 - SEMI-TRACTOR
 16 - FARM EQUIPMENT
 17 - MOTORHOME
 18 - LIMO (LIVERY VEHICLE)
 19 - BUS (16+ PASSENGERS)
 20 - OTHER VEHICLE
 21 - HEAVY EQUIPMENT
 22 - ANIMAL WITH RIDER OR ANIMAL-DRAWN VEHICLE
 23 - PEDESTRIAN / SKATER
 24 - WHEELCHAIR (ANY TYPE)
 25 - OTHER NON-MOTORIST
 26 - BICYCLE
 27 - TRAIN
 99 - UNKNOWN OR HIT/SKIP

OF TRAILING UNITS 0
 WAS VEHICLE OPERATING IN AUTONOMOUS MODE WHEN CRASH OCCURRED?
 1 - YES 2 - NO 9 - OTHER / UNKNOWN
 AUTONOMOUS MODE LEVEL 0
 0 - NO AUTOMATION
 1 - DRIVER ASSISTANCE
 2 - PARTIAL AUTOMATION
 3 - CONDITIONAL AUTOMATION
 4 - HIGH AUTOMATION
 5 - FULL AUTOMATION
 9 - UNKNOWN

SPECIAL FUNCTION 0 1
 1 - NONE
 2 - TAXI
 3 - ELECTRONIC RIDE SHARING
 4 - SCHOOL TRANSPORT
 5 - BUS - TRANSIT/COMMUTER
 6 - BUS - CHARTER/TOUR
 7 - BUS - INTERCITY
 8 - BUS - SHUTTLE
 9 - BUS - OTHER
 10 - AMBULANCE
 11 - FIRE
 12 - MILITARY
 13 - POLICE
 14 - PUBLIC UTILITY
 15 - CONSTRUCTION EQUIPMENT
 16 - FARM
 17 - MOWING
 18 - SNOW REMOVAL
 19 - TOWING
 20 - SAFETY SERVICE PATROL
 21 - MAIL CARRIER
 99 - OTHER / UNKNOWN

CARGO BODY TYPE 0 1
 1 - NO CARGO BODY TYPE / NOT APPLICABLE
 2 - BUS
 3 - VEHICLE TOWING ANOTHER MOTOR VEHICLE
 4 - LOGGING
 5 - INTERMODAL CONTAINER CHASSIS
 6 - CARGO VAN/ENCLOSED BOX
 7 - GRAINCHIPS/GRAVEL
 8 - POLE
 9 - CARGO TANK
 10 - FLAT BED
 11 - DUMP
 12 - CONCRETE MIXER
 13 - AUTO TRANSPORTER
 14 - GARBAGE/REFUSE
 99 - OTHER / UNKNOWN

VEHICLE DEFECTS
 1 - TURN SIGNALS
 2 - HEAD LAMPS
 3 - TAIL LAMPS
 4 - BRAKES
 5 - STEERING
 6 - TIRE BLOWOUT
 7 - WORN OR SLICK TIRES
 8 - TRAILER EQUIPMENT DEFECTIVE
 9 - MOTOR TROUBLE
 10 - DISABLED FROM PRIOR ACCIDENT
 99 - OTHER / UNKNOWN

NON-MOTORIST LOCATION AT IMPACT
 1 - INTERSECTION - MARKED CROSSWALK
 2 - INTERSECTION - UNMARKED CROSSWALK
 3 - INTERSECTION - OTHER
 4 - MIDBLOCK - MARKED CROSSWALK
 5 - TRAVEL LANE - OTHER LOCATION
 6 - BICYCLE LANE
 7 - SHOULDER / ROADSIDE
 8 - SIDEWALK
 9 - MEDIAN/CROSSING ISLAND
 10 - DRIVEWAY ACCESS
 11 - SHARED USE PATHS OR TRAILS
 12 - FIRST RESPONDER AT INCIDENT SCENE
 99 - OTHER / UNKNOWN

ACTION 3
 1 - NON-CONTACT
 2 - NON-COLLISION
 3 - STRIKING
 4 - STRUCK
 5 - BOTH STRIKING & STRUCK
 9 - OTHER / UNKNOWN
 PRE-CRASH ACTIONS 0 1
 1 - STRAIGHT AHEAD
 2 - BACKING
 3 - CHANGING LANES
 4 - OVERTAKING/PASSING
 5 - MAKING RIGHT TURN
 6 - MAKING LEFT TURN
 7 - MAKING U-TURN
 8 - ENTERING TRAFFIC LANE
 9 - LEAVING TRAFFIC LANE
 10 - PARKED
 11 - SLOWING OR STOPPED IN TRAFFIC
 12 - DRIVERLESS
 13 - NEGOTIATING A CURVE
 14 - ENTERING OR CROSSING SPECIFIED LOCATION
 15 - WALKING, RUNNING, JOGGING, PLAYING
 16 - WORKING
 17 - PUSHING VEHICLE
 18 - APPROACHING OR LEAVING VEHICLE
 19 - STANDING
 20 - OTHER NON-MOTORIST
 21 - STANDING OUTSIDE DISABLED VEHICLE
 99 - OTHER / UNKNOWN

- NO DAMAGE [0]
 - UNDERCARRIAGE [14]
 - TOP [13]
 - ALL AREAS [15]
 - UNIT NOT AT SCENE [16]

CONTRIBUTING CIRCUMSTANCES 9 9
 1 - NONE
 2 - FAILURE TO YIELD
 3 - RAN RED LIGHT
 4 - RAN STOP SIGN
 5 - UNSAFE SPEED
 6 - IMPROPER TURN
 7 - LEFT OF CENTER
 8 - FOLLOWING TOO CLOSE / ACDA
 9 - IMPROPER LANE CHANGE
 10 - IMPROPER PASSING
 11 - DROVE OFF ROAD
 12 - IMPROPER BACKING
 13 - IMPROPER START FROM A PARKED POSITION
 14 - STOPPED OR PARKED ILLEGALLY
 15 - SWERVING TO AVOID
 16 - WRONG WAY
 17 - VISION OBSTRUCTION
 18 - OPERATING DEFECTIVE EQUIPMENT
 19 - LOAD SHIFTING/FALLING/SPILLING
 20 - IMPROPER CROSSING
 21 - LYING IN ROADWAY
 22 - NOT DISCERNIBLE
 23 - OPENING DOOR INTO ROADWAY
 99 - OTHER IMPROPER ACTION

SEQUENCE OF EVENTS
 1 2 1
 1 - OVERTURN/ROLLOVER
 2 - FIRE/EXPLOSION
 3 - IMMERSION
 4 - JACKKNIFE
 5 - CARGO / EQUIPMENT LOSS OR SHIFT
 6 - EQUIPMENT FAILURE
 7 - SEPARATION OF UNITS
 8 - RAN OFF ROAD RIGHT
 9 - RAN OFF ROAD LEFT
 10 - CROSS MEDIAN
 11 - CROSS CENTERLINE - OPPOSITE DIRECTION OF TRAVEL
 12 - DOWNHILL RUNAWAY
 13 - OTHER NON-COLLISION
 14 - PEDESTRIAN
 15 - PEDALCYCLE
 16 - RAILWAY VEHICLE
 17 - ANIMAL - FARM
 18 - ANIMAL - DEER
 19 - ANIMAL - OTHER
 20 - MOTOR VEHICLE IN TRANSPORT
 21 - PARKED MOTOR VEHICLE
 22 - WORK ZONE MAINTENANCE EQUIPMENT
 23 - STRUCK BY FALLING, SHIFTING CARGO OR ANYTHING SET IN MOTION BY A MOTOR VEHICLE
 24 - OTHER MOVABLE OBJECT

TRAFFIC

TRAFFICWAY FLOW
 1 - ONE-WAY
 2 - TWO-WAY
 TRAFFIC CONTROL
 1 - ROUNDABOUT
 2 - SIGNAL
 3 - FLASHER
 4 - STOP SIGN
 5 - YIELD SIGN
 6 - NO CONTROL

COLLISION WITH FIXED OBJECT / STRUCK
 25 - IMPACT ATTENUATOR / CRASH CUSHION
 26 - BRIDGE OVERHEAD STRUCTURE
 27 - BRIDGE PIER OR ABUTMENT
 28 - BRIDGE PARAPET
 29 - BRIDGE RAIL
 30 - GUARDRAIL FACE
 31 - GUARDRAIL END
 32 - PORTABLE BARRIER
 33 - MEDIAN CABLE BARRIER
 34 - MEDIAN GUARDRAIL BARRIER
 35 - MEDIAN CONCRETE BARRIER
 36 - MEDIAN OTHER BARRIER
 37 - TRAFFIC SIGN POST
 38 - OVERHEAD SIGN POST
 39 - LIGHT / LUMINARIES SUPPORT
 40 - UTILITY POLE
 41 - OTHER POST, POLE OR SUPPORT
 42 - CULVERT
 43 - CURB
 44 - DITCH
 45 - EMBANKMENT
 46 - FENCE
 47 - MAILBOX
 48 - TREE
 49 - FIRE HYDRANT
 50 - WORK ZONE MAINTENANCE EQUIPMENT
 51 - WALL
 52 - BUILDING
 53 - TUNNEL
 54 - OTHER FIXED OBJECT
 99 - OTHER / UNKNOWN

OF THROUGH LANES ON ROAD 2
 RAIL GRADE CROSSING
 1 - NOT INVOLVED
 2 - INVOLVED-ACTIVE CROSSING
 3 - INVOLVED-PASSIVE CROSSING

UNIT / NON-MOTORIST DIRECTION
 FROM 3 TO 4
 1 - NORTH
 2 - SOUTH
 3 - EAST
 4 - WEST
 5 - NORTHEAST
 6 - NORTHWEST
 7 - SOUTHEAST
 8 - SOUTHWEST
 9 - OTHER / UNKNOWN

UNIT SPEED 2 5
 POSTED SPEED 2 5
 DETECTED SPEED
 1 - STATED / ESTIMATED SPEED
 2 - CALCULATED / EDR
 3 - UNDETERMINED

OWNER

UNIT # 0 2 OWNER NAME: LAST, FIRST, MIDDLE (☐ SAME AS DRIVER)
Cadle, Victor Craig

OWNER ADDRESS: STREET, CITY, STATE, ZIP (☐ SAME AS DRIVER)
 158 Littlebrook Dr. Fairfield, OH 45014

COMMERCIAL CARRIER: NAME, ADDRESS, CITY, STATE, ZIP _____
 COMMERCIAL CARRIER PHONE: INCLUDE AREA CODE _____

DAMAGE

DAMAGE SCALE

1 - NONE
 2 - MINOR DAMAGE
 3 - FUNCTIONAL DAMAGE
 4 - DISABLING DAMAGE
 9 - UNKNOWN

2

VEHICLE

LP STATE OH LICENSE PLATE # GXH1738 VEHICLE IDENTIFICATION # 2C4RDGBG9CR381565 VEHICLE YEAR 2012 VEHICLE MAKE Dodge

INSURANCE VERIFIED INSURANCE COMPANY All State INSURANCE POLICY # 826561327 COLOR Silver VEHICLE MODEL Caravan

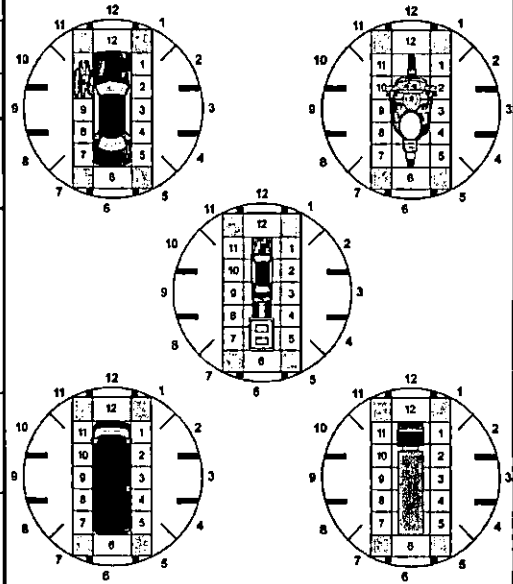
COMMERCIAL GOVERNMENT IN EMERGENCY RESPONSE

INTERLOCK DEVICE EQUIPPED HIT/SKIP UNIT #OCCUPANTS _____

US DOT # _____ TOWED BY: COMPANY NAME _____

HAZARDOUS MATERIAL
 MATERIAL RELEASED CLASS # _____ PLACARD ID # _____
 PLACARD _____

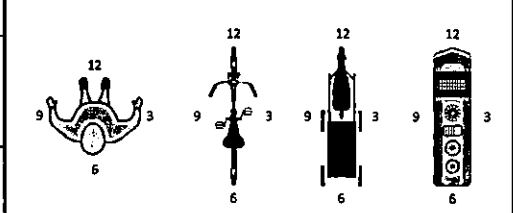
DAMAGED AREA(S)
 INDICATE ALL THAT APPLY



UNIT TYPE 0 2

1 - PASSENGER CAR 7 - MOTORCYCLE 2-WHEELED 12 - GOLF CART 18 - LIMO (LIVERY VEHICLE) 23 - PEDESTRIAN / SKATER
 2 - PASSENGER VAN (MINIVAN) 8 - MOTORCYCLE 3-WHEELED 13 - SNOWMOBILE 19 - BUS (16+ PASSENGERS) 24 - WHEELCHAIR (ANY TYPE)
 3 - SPORT UTILITY VEHICLE 9 - AUTOCYCLE 14 - SINGLE UNIT TRUCK 20 - OTHER VEHICLE 25 - OTHER NON-MOTORIST
 4 - PICK UP 10 - MOPED OR MOTORIZED BICYCLE 15 - SEMI-TRACTOR 21 - HEAVY EQUIPMENT 26 - BICYCLE
 5 - CARGO VAN 11 - ALL TERRAIN VEHICLE (ATV / UTV) 16 - FARM EQUIPMENT 22 - ANIMAL WITH RIDER OR ANIMAL-DRAWN VEHICLE 27 - TRAIN
 6 - VAN (9-15 SEATS) 17 - MOTORHOME 99 - UNKNOWN OR HIT/SKIP

OF TRAILING UNITS 0



WAS VEHICLE OPERATING IN AUTONOMOUS MODE WHEN CRASH OCCURRED? 0

1 - YES 2 - NO 9 - OTHER / UNKNOWN

AUTONOMOUS MODE LEVEL 0

0 - NO AUTOMATION 1 - DRIVER ASSISTANCE 2 - PARTIAL AUTOMATION 3 - CONDITIONAL AUTOMATION 4 - HIGH AUTOMATION 5 - FULL AUTOMATION 9 - UNKNOWN

SPECIAL FUNCTION 0 1

1 - NONE 6 - BUS - CHARTER/TOUR 11 - FIRE 16 - FARM 21 - MAIL CARRIER
 2 - TAXI 7 - BUS - INTERCITY 12 - MILITARY 17 - MOWING 99 - OTHER / UNKNOWN
 3 - ELECTRONIC RIDE SHARING 8 - BUS - SHUTTLE 13 - POLICE 18 - SNOW REMOVAL
 4 - SCHOOL TRANSPORT 9 - BUS - OTHER 14 - PUBLIC UTILITY 19 - TOWING
 5 - BUS - TRANSIT/COMMUTER 10 - AMBULANCE 15 - CONSTRUCTION EQUIPMENT 20 - SAFETY SERVICE PATROL

CARGO BODY TYPE 0 1

1 - NO CARGO BODY TYPE / NOT APPLICABLE 3 - VEHICLE TOWING ANOTHER MOTOR VEHICLE 5 - INTERMODAL CONTAINER CHASSIS 8 - POLE 12 - CONCRETE MIXER
 2 - BUS 4 - LOGGING 6 - CARGO VAN/ENCLOSED BOX 9 - CARGO TANK 13 - AUTO TRANSPORTER
 7 - GRAIN/CHIPS/GRAVEL 10 - FLAT BED 14 - GARBAGE/REFUSE
 11 - DUMP 99 - OTHER / UNKNOWN

VEHICLE DEFECTS 1

1 - TURN SIGNALS 4 - BRAKES 7 - WORN OR SLICK TIRES 9 - MOTOR TROUBLE 99 - OTHER / UNKNOWN
 2 - HEAD LAMPS 5 - STEERING 8 - TRAILER EQUIPMENT DEFECTIVE 10 - DISABLED FROM PRIOR ACCIDENT
 3 - TAIL LAMPS 6 - TIRE BLOWOUT

- NO DAMAGE [0] - UNDERCARRIAGE [14]
 - TOP [13] - ALL AREAS [15]
 - UNIT NOT AT SCENE [16]

NON-MOTORIST LOCATION AT IMPACT 1

1 - INTERSECTION - MARKED CROSSWALK 3 - INTERSECTION - OTHER 6 - BICYCLE LANE 9 - MEDIAN/CROSSING ISLAND 12 - FIRST RESPONDER AT INCIDENT SCENE
 2 - INTERSECTION - UNMARKED CROSSWALK 4 - MIDBLOCK - MARKED CROSSWALK 7 - SHOULDER / ROADSIDE 10 - DRIVEWAY ACCESS
 5 - TRAVEL LANE - OTHER LOCATION 8 - SIDEWALK 11 - SHARED USE PATHS OR TRAILS 99 - OTHER / UNKNOWN

ACTION 4 PRE-CRASH ACTIONS 1 0

1 - NON-CONTACT 1 - STRAIGHT AHEAD 7 - MAKING U-TURN 13 - NEGOTIATING A CURVE 18 - APPROACHING OR LEAVING VEHICLE
 2 - NON-COLLISION 2 - BACKING 8 - ENTERING TRAFFIC LANE 14 - ENTERING OR CROSSING SPECIFIED LOCATION 19 - STANDING
 3 - STRIKING 3 - CHANGING LANES 9 - LEAVING TRAFFIC LANE 15 - WALKING, RUNNING, JOGGING, PLAYING 20 - OTHER NON-MOTORIST
 4 - STRUCK 4 - OVERTAKING/PASSING 10 - PARKED 16 - WORKING 21 - STANDING OUTSIDE DISABLED VEHICLE
 5 - BOTH STRIKING & STRUCK 5 - MAKING RIGHT TURN 11 - SLOWING OR STOPPED IN TRAFFIC 17 - PUSHING VEHICLE 99 - OTHER / UNKNOWN
 9 - OTHER / UNKNOWN 6 - MAKING LEFT TURN 12 - DRIVERLESS

INITIAL POINT OF CONTACT 1 0

0 - NO DAMAGE 14 - UNDERCARRIAGE
 1-12 - REFER TO UNIT DIAGRAM 15 - VEHICLE NOT AT SCENE
 13 - TOP 99 - UNKNOWN

CONTRIBUTING CIRCUMSTANCES 0 1

1 - NONE 7 - LEFT OF CENTER 13 - IMPROPER START FROM A PARKED POSITION 17 - VISION OBSTRUCTION 21 - LYING IN ROADWAY
 2 - FAILURE TO YIELD 8 - FOLLOWING TOO CLOSE / ACDA 14 - STOPPED OR PARKED ILLEGALLY 18 - OPERATING DEFECTIVE EQUIPMENT 22 - NOT DISCERNIBLE
 3 - RAN RED LIGHT 9 - IMPROPER LANE CHANGE 15 - SWERVING TO AVOID 19 - LOAD SHIFTING/FALLING/SPILLING 23 - OPENING DOOR INTO ROADWAY
 4 - RAN STOP SIGN 10 - IMPROPER PASSING 16 - WRONG WAY 20 - IMPROPER CROSSING 99 - OTHER IMPROPER ACTION
 5 - UNSAFE SPEED 11 - DROVE OFF ROAD 12 - IMPROPER BACKING

TRAFFIC

TRAFFICWAY FLOW 2

1 - ONE-WAY
 2 - TWO-WAY

TRAFFIC CONTROL 6

1 - ROUNDABOUT 4 - STOP SIGN
 2 - SIGNAL 5 - YIELD SIGN
 3 - FLASHER 6 - NO CONTROL

SEQUENCE OF EVENTS

1 2 0

1 - OVERTURN/ROLLOVER 6 - EQUIPMENT FAILURE 11 - CROSS CENTERLINE - OPPOSITE DIRECTION OF TRAVEL 16 - RAILWAY VEHICLE 22 - WORK ZONE MAINTENANCE EQUIPMENT
 2 - FIRE/EXPLOSION 7 - SEPARATION OF UNITS 12 - DOWNHILL RUNAWAY 17 - ANIMAL - FARM 23 - STRUCK BY FALLING, SHIFTING CARGO OR ANYTHING SET IN MOTION BY A MOTOR VEHICLE
 3 - IMMERSION 8 - RAN OFF ROAD RIGHT 13 - OTHER NON-COLLISION 18 - ANIMAL - DEER 24 - OTHER MOVABLE OBJECT
 4 - JACKKNIFE 9 - RAN OFF ROAD LEFT 14 - PEDESTRIAN 19 - ANIMAL - OTHER 20 - MOTOR VEHICLE IN TRANSPORT
 5 - CARGO / EQUIPMENT LOSS OR SHIFT 10 - CROSS MEDIAN 15 - PEDALCYCLE 21 - PARKED MOTOR VEHICLE

OF THROUGH LANES ON ROAD 2

RAIL GRADE CROSSING 1

1 - NOT INVOLVED
 2 - INVOLVED-ACTIVE CROSSING
 3 - INVOLVED-PASSIVE CROSSING

COLLISION WITH FIXED OBJECT / STRUCK

25 - IMPACT ATTENUATOR / CRASH CUSHION 31 - GUARDRAIL END 37 - TRAFFIC SIGN POST 43 - CURB 50 - WORK ZONE MAINTENANCE EQUIPMENT
 26 - BRIDGE OVERHEAD STRUCTURE 32 - PORTABLE BARRIER 38 - OVERHEAD SIGN POST 44 - DITCH 51 - WALL
 27 - BRIDGE PIER OR ABUTMENT 33 - MEDIAN CABLE BARRIER 39 - LIGHT / LUMINARIES SUPPORT 45 - EMBANKMENT 52 - BUILDING
 28 - BRIDGE PARAPET 34 - MEDIAN GUARDRAIL BARRIER 40 - UTILITY POLE 46 - FENCE 53 - TUNNEL
 29 - BRIDGE RAIL 35 - MEDIAN CONCRETE BARRIER 41 - OTHER POST, POLE OR SUPPORT 47 - MAILBOX 54 - OTHER FIXED OBJECT
 30 - GUARDRAIL FACE 36 - MEDIAN OTHER BARRIER 42 - CULVERT 48 - TREE 99 - OTHER / UNKNOWN
 49 - FIRE HYDRANT

UNIT / NON-MOTORIST DIRECTION

FROM 3 TO 4

1 - NORTH 5 - NORTHEAST
 2 - SOUTH 6 - NORTHWEST
 3 - EAST 7 - SOUTHEAST
 4 - WEST 8 - SOUTHWEST
 9 - OTHER / UNKNOWN

UNIT SPEED 0

POSTED SPEED 2 5

DETECTED SPEED 1

1 - STATED / ESTIMATED SPEED
 2 - CALCULATED / EDR
 3 - UNDETERMINED



MOTORIST / Non-MOTORIST

LOCAL REPORT NUMBER
2 2 0 8 3 1 1 7

UNIT # 01 NAME: LAST, FIRST, MIDDLE Ferguson, Lindsey Erin
DATE OF BIRTH 1 2 2 1 1 9 8 5 AGE 36 GENDER F

ADDRESS: STREET, CITY, STATE, ZIP 4894 Hardell Dr. Fairfield, OH 45014
CONTACT PHONE - INCLUDE AREA CODE

INJURIES 5 INJURED TAKEN BY EMS AGENCY (NAME) INJURED TAKEN TO: MEDICAL FACILITY (NAME, CITY) SAFETY EQUIPMENT USED 04
 DOT-COMPLIANT MC HELMET SEATING POSITION 01 AIR BAG USAGE 1 EJECTION 1 TRAPPED 1

OL STATE OH OPERATOR LICENSE NUMBER OFFENSE CHARGED 331.34a LOCAL CODE
OFFENSE DESCRIPTION Failure to Control CITATION NUMBER 252489

OL CLASS 4 ENDORSEMENT RESTRICTION SELECT UP TO 3 DRIVER DISTRACTED BY 1 ALCOHOL / DRUG SUSPECTED ALCOHOL MARIJUANA OTHER DRUG
CONDITION 2 ALCOHOL TEST STATUS 4 TYPE 4 VALUE 1 9 1 DRUG TEST(S) STATUS 1 TYPE 1 RESULT SELECT UP TO 4

UNIT # NAME: LAST, FIRST, MIDDLE DATE OF BIRTH AGE GENDER

ADDRESS: STREET, CITY, STATE, ZIP CONTACT PHONE - INCLUDE AREA CODE

INJURIES INJURED TAKEN BY EMS AGENCY (NAME) INJURED TAKEN TO: MEDICAL FACILITY (NAME, CITY) SAFETY EQUIPMENT USED
 DOT-COMPLIANT MC HELMET SEATING POSITION AIR BAG USAGE EJECTION TRAPPED

OL STATE OPERATOR LICENSE NUMBER OFFENSE CHARGED LOCAL CODE OFFENSE DESCRIPTION CITATION NUMBER

OL CLASS ENDORSEMENT RESTRICTION SELECT UP TO 3 DRIVER DISTRACTED BY ALCOHOL / DRUG SUSPECTED ALCOHOL MARIJUANA OTHER DRUG
CONDITION ALCOHOL TEST STATUS TYPE VALUE DRUG TEST(S) STATUS TYPE RESULT SELECT UP TO 4

UNIT # NAME: LAST, FIRST, MIDDLE DATE OF BIRTH AGE GENDER

ADDRESS: STREET, CITY, STATE, ZIP CONTACT PHONE - INCLUDE AREA CODE

INJURIES INJURED TAKEN BY EMS AGENCY (NAME) INJURED TAKEN TO: MEDICAL FACILITY (NAME, CITY) SAFETY EQUIPMENT USED
 DOT-COMPLIANT MC HELMET SEATING POSITION AIR BAG USAGE EJECTION TRAPPED

OL STATE OPERATOR LICENSE NUMBER OFFENSE CHARGED LOCAL CODE OFFENSE DESCRIPTION CITATION NUMBER

OL CLASS ENDORSEMENT RESTRICTION SELECT UP TO 3 DRIVER DISTRACTED BY ALCOHOL / DRUG SUSPECTED ALCOHOL MARIJUANA OTHER DRUG
CONDITION ALCOHOL TEST STATUS TYPE VALUE DRUG TEST(S) STATUS TYPE RESULT SELECT UP TO 4

INJURIES	SEATING POSITION	AIR BAG	OL CLASS	OL RESTRICTION(S)	DRIVER DISTRACTION	TEST STATUS
1- FATAL 2- SUSPECTED SERIOUS INJURY 3- SUSPECTED MINOR INJURY 4- POSSIBLE INJURY 5- NO APPARENT INJURY	1- FRONT - LEFT SIDE (MOTORCYCLE DRIVER) 2- FRONT - MIDDLE 3- FRONT - RIGHT SIDE 4- SECOND - LEFT SIDE (MOTORCYCLE PASSENGER) 5- SECOND - MIDDLE 6- SECOND - RIGHT SIDE 7- THIRD - LEFT SIDE (MOTORCYCLE SIDE CAR) 8- THIRD - MIDDLE 9- THIRD - RIGHT SIDE 10- SLEEPER SECTION OF TRUCK CAB	1- NOT DEPLOYED 2- DEPLOYED FRONT 3- DEPLOYED SIDE 4- DEPLOYED BOTH FRONT / SIDE 5- NOT APPLICABLE 9- DEPLOYMENT UNKNOWN	1- CLASS A 2- CLASS B 3- CLASS C 4- REGULAR CLASS (OHIO - D) 5- MC MOPED ONLY 6- NO VALID DL	1- ALCOHOL INTERLOCK DEVICE 2- CDL INTRASTATE ONLY 3- CORRECTIVE LENSES 4- FARM WAIVER 5- EXCEPT CLASS A BUS 6- EXCEPT CLASS A & CLASS B BUS 7- EXCEPT TRACTOR-TRAILER 8- INTERMEDIATE LICENSE RESTRICTIONS 9- LEARNER'S PERMIT RESTRICTIONS 10- LIMITED TO DAYLIGHT ONLY 11- LIMITED TO EMPLOYMENT 12- LIMITED - OTHER 13- MECHANICAL DEVICES (SPECIAL BRAKES, HAND CONTROLS, OR OTHER ADAPTIVE DEVICES) 14- MILITARY VEHICLES ONLY 15- MOTOR VEHICLES WITHOUT AIR BRAKES 16- OUTSIDE MIRROR 17- PROSTHETIC AID 18- OTHER	1- NOT DISTRACTED 2- MANUALLY OPERATING AN ELECTRONIC COMMUNICATION DEVICE (TEXTING, TYPING, DIALING) 3- TALKING ON HANDS-FREE COMMUNICATION DEVICE 4- TALKING ON HAND-HELD COMMUNICATION DEVICE 5- OTHER ACTIVITY WITH AN ELECTRONIC DEVICE 6- PASSENGER 7- OTHER DISTRACTION INSIDE THE VEHICLE 8- OTHER DISTRACTION OUTSIDE THE VEHICLE 9- OTHER / UNKNOWN	1- NONE GIVEN 2- TEST REFUSED 3- TEST GIVEN, CONTAMINATED SAMPLE / UNUSABLE 4- TEST GIVEN, RESULTS KNOWN 5- TEST GIVEN, RESULTS UNKNOWN
INJURED TAKEN BY 1- NOT TRANSPORTED / TREATED AT SCENE 2- EMS 3- POLICE 9- OTHER / UNKNOWN		EJECTION 1- NOT EJECTED 2- PARTIALLY EJECTED 3- TOTALLY EJECTED 4- NOT APPLICABLE	OL ENDORSEMENT H- HAZMAT M- MOTORCYCLE P- PASSENGER N- TANKER Q- MOTOR SCOOTER R- THREE-WHEEL MOTORCYCLE S- SCHOOL BUS T- DOUBLE & TRIPLE TRAILERS X- TANKER / HAZMAT			ALCOHOL TEST TYPE 1- NONE 2- BLOOD 3- URINE 4- BREATH 5- OTHER
SAFETY EQUIPMENT 1- NONE USED 2- SHOULDER BELT ONLY USED 3- LAP BELT ONLY USED 4- SHOULDER & LAP BELT USED 5- CHILD RESTRAINT SYSTEM FORWARD FACING 6- CHILD RESTRAINT SYSTEM REAR FACING 7- BOOSTER SEAT 8- HELMET USED 9- PROTECTIVE PADS USED (ELBOW, KNEES, ETC.) 10- REFLECTIVE CLOTHING 11- LIGHTING - PEDESTRIAN / BICYCLE ONLY 99- OTHER / UNKNOWN	11- PASSENGER IN OTHER ENCLOSED CARGO AREA (NON-TRAILING UNIT, BUS, PICK-UP WITH CAP) 12- PASSENGER IN UNENCLOSED CARGO AREA 13- TRAILING UNIT 14- RIDING ON VEHICLE EXTERIOR (NON-TRAILING UNIT) 15- NON-MOTORIST 99- OTHER / UNKNOWN	TRAPPED 1- NOT TRAPPED 2- EXTRICATED BY MECHANICAL MEANS 3- FREED BY NON-MECHANICAL MEANS	GENDER F- FEMALE M- MALE 9- OTHER / UNKNOWN			DRUG TEST TYPE 1- NONE 2- BLOOD 3- URINE 4- OTHER
					CONDITION 1- APPARENTLY NORMAL 2- PHYSICAL IMPAIRMENT 3- EMOTIONAL (E.G. DEPRESSED, ANGRY, DISTURBED) 4- ILLNESS 5- FELL ASLEEP, FAINTED, FATIGUED, ETC. 6- UNDER THE INFLUENCE OF MEDICATIONS / DRUGS / ALCOHOL 9- OTHER / UNKNOWN	DRUG TEST RESULT(S) 1- AMPHETAMINES 2- BARBITURATES 3- BENZODIAZEPINES 4- CANNABINOIDS 5- COCAINE 6- OPIATES / OPIOIDS 7- OTHER 8- NEGATIVE RESULTS



OCCUPANT / WITNESS ADDENDUM

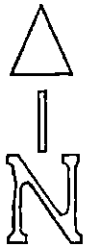
LOCAL REPORT NUMBER
2 2 0 8 3 1 1 7

OCCUPANT	UNIT #	NAME: LAST, FIRST, MIDDLE	DATE OF BIRTH	AGE	GENDER					
	ADDRESS: STREET, CITY, STATE, ZIP	CONTACT PHONE - INCLUDE AREA CODE								
OCCUPANT	INJURIES	INJURED TAKEN BY	EMS AGENCY (NAME)	INJURED TAKEN TO: MEDICAL FACILITY (NAME, CITY)	SAFETY EQUIPMENT USED	<input type="checkbox"/> DOT-COMPLIANT MC HELMET	SEATING POSITION	AIR BAG USAGE	EJECTION	TRAPPED
OCCUPANT	UNIT #	NAME: LAST, FIRST, MIDDLE	DATE OF BIRTH	AGE	GENDER					
OCCUPANT	ADDRESS: STREET, CITY, STATE, ZIP	CONTACT PHONE - INCLUDE AREA CODE								
OCCUPANT	INJURIES	INJURED TAKEN BY	EMS AGENCY (NAME)	INJURED TAKEN TO: MEDICAL FACILITY (NAME, CITY)	SAFETY EQUIPMENT USED	<input type="checkbox"/> DOT-COMPLIANT MC HELMET	SEATING POSITION	AIR BAG USAGE	EJECTION	TRAPPED
OCCUPANT	UNIT #	NAME: LAST, FIRST, MIDDLE	DATE OF BIRTH	AGE	GENDER					
OCCUPANT	ADDRESS: STREET, CITY, STATE, ZIP	CONTACT PHONE - INCLUDE AREA CODE								
OCCUPANT	INJURIES	INJURED TAKEN BY	EMS AGENCY (NAME)	INJURED TAKEN TO: MEDICAL FACILITY (NAME, CITY)	SAFETY EQUIPMENT USED	<input type="checkbox"/> DOT-COMPLIANT MC HELMET	SEATING POSITION	AIR BAG USAGE	EJECTION	TRAPPED
OCCUPANT	UNIT #	NAME: LAST, FIRST, MIDDLE	DATE OF BIRTH	AGE	GENDER					
OCCUPANT	ADDRESS: STREET, CITY, STATE, ZIP	CONTACT PHONE - INCLUDE AREA CODE								
OCCUPANT	INJURIES	INJURED TAKEN BY	EMS AGENCY (NAME)	INJURED TAKEN TO: MEDICAL FACILITY (NAME, CITY)	SAFETY EQUIPMENT USED	<input type="checkbox"/> DOT-COMPLIANT MC HELMET	SEATING POSITION	AIR BAG USAGE	EJECTION	TRAPPED

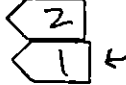
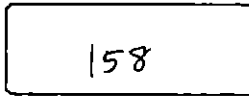
INJURIES	SAFETY EQUIPMENT USED	SEATING POSITION	AIR BAG USAGE
1 - FATAL	1 - NONE USED VEHICLE OCCUPANT	1 - FRONT - LEFT SIDE (MOTORCYCLE DRIVER)	1 - NOT DEPLOYED
2 - SUSPECTED SERIOUS INJURY	2 - SHOULDER BELT ONLY USED	2 - FRONT - MIDDLE	2 - DEPLOYED FRONT
3 - SUSPECTED MINOR INJURY	3 - LAP BELT ONLY USED	3 - FRONT - RIGHT SIDE	3 - DEPLOYED SIDE
4 - POSSIBLE INJURY	4 - SHOULDER & LAP BELT USED	4 - SECOND - LEFT SIDE (MOTORCYCLE PASSENGER)	4 - DEPLOYED BOTH FRONT/SIDE
5 - NO APPARENT INJURY	5 - CHILD RESTRAINT SYSTEM - FORWARD FACING	5 - SECOND - MIDDLE	5 - NOT APPLICABLE
	6 - CHILD RESTRAINT SYSTEM - REAR FACING	6 - SECOND - RIGHT SIDE	9 - DEPLOYMENT UNKNOWN
	7 - BOOSTER SEAT	7 - THIRD - LEFT SIDE (MOTORCYCLE SIDE CAR)	
	8 - HELMET USED	8 - THIRD - MIDDLE	
	9 - PROTECTIVE PADS USED (ELBOW, KNEES, ETC.)	9 - THIRD - RIGHT SIDE	
	10 - REFLECTIVE CLOTHING	10 - SLEEPER SECTION OF TRUCK CAB	
	11 - LIGHTING - PEDESTRIAN / BICYCLE ONLY	11 - PASSENGER IN OTHER ENCLOSED CARGO AREA (NON-TRAILING UNIT BUS PICK-UP WITH CAP)	
	99 - OTHER / UNKNOWN	12 - PASSENGER IN UNENCLOSED CARGO AREA	
		13 - TRAILING UNIT	
		14 - RIDING ON VEHICLE EXTERIOR (NON-TRAILING UNIT)	
		15 - NON-MOTORIST	
		99 - OTHER / UNKNOWN	

WITNESS	NAME: LAST, FIRST, MIDDLE	DATE OF BIRTH	AGE	GENDER
	Anglin, Kelly V	0 6 1 1 1 9 6 8	5 4	F
WITNESS	ADDRESS: STREET, CITY, STATE, ZIP	CONTACT PHONE - INCLUDE AREA CODE		
WITNESS	705 Millville Ave. Hamilton, OH 45013			
WITNESS	NAME: LAST, FIRST, MIDDLE	DATE OF BIRTH	AGE	GENDER
WITNESS	ADDRESS: STREET, CITY, STATE, ZIP	CONTACT PHONE - INCLUDE AREA CODE		
WITNESS	NAME: LAST, FIRST, MIDDLE	DATE OF BIRTH	AGE	GENDER
WITNESS	ADDRESS: STREET, CITY, STATE, ZIP	CONTACT PHONE - INCLUDE AREA CODE		


LOCAL REPORT NUMBER 22-083117	REPORTING AGENCY Fairfield Police Department	DATE OF ACCIDENT 11/13/22
IN COUNTY OF Butler	ACCIDENT LOCATION 158 Littlebrook Drive Fairfield, OH 45014	



Not to Scale



Littlebrook Dr.

OFFICER'S SIGNATURE 	BADGE NO. 169
---	------------------