



TRAFFIC CRASH REPORT

*DENOTES MANDATORY FIELD FOR SUPPLEMENT REPORT

LOCAL REPORT NUMBER*

| | | | | | | | |
|--|---|--------------------------------|-----------------------------|------------------------|--|-----------------|--|
| <input checked="" type="checkbox"/> PHOTOS TAKEN | <input checked="" type="checkbox"/> OH-2 | <input type="checkbox"/> OH-3 | LOCAL INFORMATION | 2, 2, 0, 8, 7, 4, 3, 2 | | | |
| <input type="checkbox"/> SECONDARY CRASH | <input checked="" type="checkbox"/> OH-1P | <input type="checkbox"/> OTHER | REPORTING AGENCY NAME* | NCIC* | HIT/SKIP 1 - SOLVED 2 - UNSOLVED | NUMBER OF UNITS | UNIT IN ERROR 98 - ANIMAL 99 - UNKNOWN |
| | <input type="checkbox"/> PRIVATE PROPERTY | | Fairfield Police Department | 0, 0, 9, 0, 1 | 1 | 0, 2 | 0, 1 |

| | | | | |
|---------|-----------|------------------------------------|--------------------|----------------|
| COUNTY* | LOCALITY* | LOCATION: CITY, VILLAGE, TOWNSHIP* | CRASH DATE / TIME* | CRASH SEVERITY |
| 09 | 1 | City of Fairfield | 113020221616 | 5 |

| | | | | | | |
|------------|--------------|---|---|-----------|---------------------------|--|
| ROUTE TYPE | ROUTE NUMBER | PREFIX 1 - NORTH 2 - SOUTH 3 - EAST 4 - WEST | LOCATION ROAD NAME | ROAD TYPE | LATITUDE DECIMAL DEGREES | CRASH SEVERITY 1 - FATAL 2 - SERIOUS INJURY SUSPECTED 3 - MINOR INJURY SUSPECTED 4 - INJURY POSSIBLE 5 - PROPERTY DAMAGE ONLY |
| | | | Mack | R D | 39.313410 | |
| ROUTE TYPE | ROUTE NUMBER | PREFIX 1 - NORTH 2 - SOUTH 3 - EAST 4 - WEST | REFERENCE ROAD NAME (ROAD, MILEPOST, HOUSE #) | ROAD TYPE | LONGITUDE DECIMAL DEGREES | |
| | | | Ross | R D | -84.504631 | |

| | | | | | |
|---|--|---|---|--|---------------------------|
| REFERENCE POINT 1 - INTERSECTION 2 - MILE POST 3 - HOUSE # | DIRECTION FROM REFERENCE 1 - NORTH 2 - SOUTH 3 - EAST 4 - WEST | ROUTE TYPE IR - INTERSTATE ROUTE (TP) US - FEDERAL US ROUTE SR - STATE ROUTE CR - NUMBERED COUNTY ROUTE TR - NUMBERED TOWNSHIP ROUTE | ROAD TYPE AL - ALLEY AV - AVENUE BL - BOULEVARD CR - CIRCLE CT - COURT DR - DRIVE HE - HEIGHTS HW - HIGHWAY LA - LANE MP - MILEPOST OV - OVAL PK - PARKWAY PL - PLACE RD - ROAD SQ - SQUARE ST - STREET TE - TERRACE TL - TRAIL WA - WAY | INTERSECTION RELATED <input checked="" type="checkbox"/> WITHIN INTERSECTION OR ON APPROACH <input type="checkbox"/> WITHIN INTERCHANGE AREA | NUMBER OF APPROACHES 4 |
| 1 | | | | | |

| | | | | |
|---|--|---|---|--|
| LOCATION OF FIRST HARMFUL EVENT 1 - ON ROADWAY 2 - ON SHOULDER 3 - IN MEDIAN 4 - ON ROADSIDE 5 - ON GORE 6 - OUTSIDE TRAFFIC WAY 7 - ON RAMP 8 - OFF RAMP | 9 - CROSSOVER 10 - DRIVEWAY/ALLEY ACCESS 11 - RAILWAY GRADE CROSSING 12 - SHARED USE PATHS OR TRAILS 13 - BIKE LANE 14 - TOLL BOOTH 99 - OTHER / UNKNOWN | MANNER OF CRASH COLLISION/IMPACT 1 - NOT COLLISION BETWEEN TWO MOTOR VEHICLES IN TRANSPORT 2 - REAR-END 3 - HEAD-ON 4 - REAR-TO-REAR 5 - BACKING 6 - ANGLE 7 - SIDESWIPE, SAME DIRECTION 8 - SIDESWIPE, OPPOSITE DIRECTION 9 - OTHER / UNKNOWN | DIRECTION OF TRAVEL 1 - NORTH 2 - SOUTH 3 - EAST 4 - WEST | MEDIAN TYPE 1 - DIVIDED FLUSH MEDIAN (<4 FEET) 2 - DIVIDED FLUSH MEDIAN (≥4 FEET) 3 - DIVIDED, DEPRESSED MEDIAN 4 - DIVIDED, RAISED MEDIAN (ANY TYPE) 9 - OTHER/UNKNOWN |
| 01 | | 5 | | |

| | | | | | |
|---|--|---|---|---|--|
| <input type="checkbox"/> WORK ZONE RELATED <input type="checkbox"/> WORKERS PRESENT <input type="checkbox"/> LAW ENFORCEMENT PRESENT <input type="checkbox"/> ACTIVE SCHOOL ZONE | WORK ZONE TYPE 1 - LANE CLOSURE 2 - LANE SHIFT/CROSSOVER 3 - WORK ON SHOULDER OR MEDIAN 4 - INTERMITTENT OR MOVING WORK 5 - OTHER | LOCATION OF CRASH IN WORK ZONE 1 - BEFORE THE 1ST WORK ZONE WARNING SIGN 2 - ADVANCE WARNING AREA 3 - TRANSITION AREA 4 - ACTIVITY AREA 5 - TERMINATION AREA | CONTOUR 1 | CONDITIONS 1 | SURFACE 2 |
| | | | 1 - STRAIGHT LEVEL 2 - STRAIGHT GRADE 3 - CURVE LEVEL 4 - CURVE GRADE 9 - OTHER/UNKNOWN | 1 - DRY 2 - WET 3 - SNOW 4 - ICE 5 - SAND, MUD, DIRT, OIL, GRAVEL 6 - WATER (STANDING, MOVING) 7 - SLUSH 9 - OTHER/UNKNOWN | 1 - CONCRETE 2 - BLACKTOP, BITUMINOUS, ASPHALT 3 - BRICK/BLOCK 4 - SLAG, GRAVEL, STONE 5 - DIRT 9 - OTHER/UNKNOWN |

| | |
|--|---|
| LIGHT CONDITION 1 - DAYLIGHT 2 - DAWN/DUSK 3 - DARK - LIGHTED ROADWAY 4 - DARK - ROADWAY NOT LIGHTED 5 - DARK - UNKNOWN ROADWAY LIGHTING 9 - OTHER / UNKNOWN | WEATHER 1 - CLEAR 2 - CLOUDY 3 - FOG, SMOG, SMOKE 4 - RAIN 5 - SLEET, HAIL 6 - SNOW 7 - SEVERE CROSSWINDS 8 - BLOWING SAND, SOIL, DIRT, SNOW 9 - FREEZING RAIN OR FREEZING DRIZZLE 99 - OTHER / UNKNOWN |
| 1 | 01 |

| | | |
|---|----------|--|
| NARRATIVE On 11/30/2022 at around 4:16 P.M.; unit 1 was traveling westbound on Mack Rd and, when at Ross Rd, backed into unit 2, which was also westbound on Mack Rd. Unit 1 was reversing due to an emergency vehicle going through the intersection. | SEE OH-2 | Indicate the north direction with an "N" on the compass diagram. |
|---|----------|--|

| | | | | |
|----------------------------|--------------------------|---------------------|---------------------------|---|
| CRASH REPORTED DATE / TIME | DISPATCH DATE / TIME | ARRIVAL DATE / TIME | SCENE CLEARED DATE / TIME | REPORT TAKEN BY <input checked="" type="checkbox"/> POLICE AGENCY <input type="checkbox"/> MOTORIST |
| 113020221616 | 113020221619 | 113020221619 | 113020221624 | |
| TOTAL TIME ROADWAY CLOSED | OTHER INVESTIGATION TIME | TOTAL MINUTES | OFFICER'S NAME* | CHECKED BY OFFICER'S NAME* |
| 000 | 60 | 65 | J. Mitchell | Sgt. Adam Meyer |
| | | | OFFICER'S BADGE NUMBER* | CHECKED BY OFFICER'S BADGE NUMBER* |
| | | | 171 | 132 |

LOCAL REPORT NUMBER
 2 2 0 8 7 4 3 2

OWNER

UNIT # 01 OWNER NAME: LAST, FIRST, MIDDLE (☒ SAME AS DRIVER)
 OWNER PHONE: INCLUDE AREA CODE (☒ SAME AS DRIVER)

OWNER ADDRESS: STREET, CITY, STATE, ZIP (☒ SAME AS DRIVER)

COMMERCIAL CARRIER: NAME, ADDRESS, CITY, STATE, ZIP
 COMMERCIAL CARRIER PHONE: INCLUDE AREA CODE

DAMAGE

DAMAGE SCALE
2 1 - NONE 3 - FUNCTIONAL DAMAGE
 2 - MINOR DAMAGE 4 - DISABLING DAMAGE
 9 - UNKNOWN

VEHICLE

LP STATE OH LICENSE PLATE # 449YYZ VEHICLE IDENTIFICATION # KNALN14D177E151140762 VEHICLE YEAR 2014 VEHICLE MAKE Kia

INSURANCE VERIFIED INSURANCE COMPANY Statefarm INSURANCE POLICY # 8355571A2435C COLOR Black VEHICLE MODEL Cadenza

TYPE OF USE
 COMMERCIAL GOVERNMENT IN EMERGENCY RESPONSE

US DOT # _____ TOWED BY: COMPANY NAME _____

INTERLOCK DEVICE EQUIPPED HIT/SKIP UNIT #OCCUPANTS 01 VEHICLE WEIGHT GVWR/GCWR
 1 - ≤10K LBS.
 2 - 10,001 - 26K LBS.
 3 - >26K LBS.

HAZARDOUS MATERIAL
 MATERIAL RELEASED CLASS # _____ PLACARD ID # _____
 PLACARD _____

DAMAGED AREA(S)
 INDICATE ALL THAT APPLY

☐ - NO DAMAGE [0] ☐ - UNDERCARRIAGE [14]
 ☐ - TOP [13] ☐ - ALL AREAS [15]
 ☐ - UNIT NOT AT SCENE [16]

UNIT TYPE 01

1 - PASSENGER CAR 7 - MOTORCYCLE 2-WHEELED 12 - GOLF CART 18 - LIMO (LIVERY VEHICLE) 23 - PEDESTRIAN / SKATER
 2 - PASSENGER VAN (MINIVAN) 8 - MOTORCYCLE 3-WHEELED 13 - SNOWMOBILE 19 - BUS (16+ PASSENGERS) 24 - WHEELCHAIR (ANY TYPE)
 3 - SPORT UTILITY VEHICLE 9 - AUTOCYCLE 14 - SINGLE UNIT TRUCK 20 - OTHER VEHICLE 25 - OTHER NON-MOTORIST
 4 - PICK UP 10 - MOPED OR MOTORIZED BICYCLE 15 - SEMI-TRACTOR 21 - HEAVY EQUIPMENT 26 - BICYCLE
 5 - CARGO VAN 11 - ALL TERRAIN VEHICLE (ATV / UTV) 16 - FARM EQUIPMENT 22 - ANIMAL WITH RIDER OR ANIMAL-DRAWN VEHICLE 27 - TRAIN
 6 - VAN (9-15 SEATS)

OF TRAILING UNITS 0

WAS VEHICLE OPERATING IN AUTONOMOUS MODE WHEN CRASH OCCURRED? 0

0 - NO AUTOMATION 3 - CONDITIONAL AUTOMATION 9 - UNKNOWN
 1 - DRIVER ASSISTANCE 4 - HIGH AUTOMATION
 2 - PARTIAL AUTOMATION 5 - FULL AUTOMATION

SPECIAL FUNCTION 01

1 - NONE 6 - BUS - CHARTER/TOUR 11 - FIRE 16 - FARM 21 - MAIL CARRIER
 2 - TAXI 7 - BUS - INTERCITY 12 - MILITARY 17 - MOWING 99 - OTHER / UNKNOWN
 3 - ELECTRONIC RIDE SHARING 8 - BUS - SHUTTLE 13 - POLICE 18 - SNOW REMOVAL
 4 - SCHOOL TRANSPORT 9 - BUS - OTHER 14 - PUBLIC UTILITY 19 - TOWING
 5 - BUS - TRANSIT/COMMUTER 10 - AMBULANCE 15 - CONSTRUCTION EQUIPMENT 20 - SAFETY SERVICE PATROL

CARGO BODY TYPE 01

1 - NO CARGO BODY TYPE / NOT APPLICABLE 3 - VEHICLE TOWING ANOTHER MOTORVEHICLE 5 - INTERMODAL CONTAINER CHASSIS 8 - POLE 12 - CONCRETE MIXER
 2 - BUS 4 - LOGGING 6 - CARGO VAN/ENCLOSED BOX 9 - CARGO TANK 13 - AUTO TRANSPORTER
 7 - GRAINCHIPS/GRAVEL 10 - FLAT BED 14 - GARBAGE/REFUSE
 11 - DUMP 99 - OTHER / UNKNOWN

VEHICLE DEFECTS

1 - TURN SIGNALS 4 - BRAKES 7 - WORN OR SLICK TIRES 9 - MOTOR TROUBLE 99 - OTHER / UNKNOWN
 2 - HEAD LAMPS 5 - STEERING 8 - TRAILER EQUIPMENT DEFECTIVE 10 - DISABLED FROM PRIOR ACCIDENT
 3 - TAIL LAMPS 6 - TIRE BLOWOUT

NON-MOTORIST LOCATION AT IMPACT

1 - INTERSECTION - MARKED CROSSWALK 3 - INTERSECTION - OTHER 6 - BICYCLE LANE 9 - MEDIAN/CROSSING ISLAND 12 - FIRST RESPONDER AT INCIDENT SCENE
 2 - INTERSECTION - UNMARKED CROSSWALK 4 - MIDBLOCK - MARKED CROSSWALK 7 - SHOULDER / ROADSIDE 10 - DRIVEWAY ACCESS 99 - OTHER / UNKNOWN
 5 - TRAVEL LANE - OTHER LOCATION 8 - SIDEWALK 11 - SHARED USE PATHS OR TRAILS

ACTION 03 PRE-CRASH ACTIONS 012

1 - NON-CONTACT 1 - STRAIGHT AHEAD 7 - MAKING U-TURN 13 - NEGOTIATING A CURVE 18 - APPROACHING OR LEAVING VEHICLE
 2 - NON-COLLISION 2 - BACKING 8 - ENTERING TRAFFIC LANE 14 - ENTERING OR CROSSING SPECIFIED LOCATION 19 - STANDING
 3 - STRIKING 3 - CHANGING LANES 9 - LEAVING TRAFFIC LANE 10 - PARKED 15 - WALKING, RUNNING, JOGGING, PLAYING
 4 - STRUCK 4 - OVERTAKING/PASSING 10 - PARKED 15 - WALKING, RUNNING, JOGGING, PLAYING 16 - WORKING
 5 - BOTH STRIKING & STRUCK 5 - MAKING RIGHT TURN 11 - SLOWING OR STOPPED IN TRAFFIC 16 - WORKING 21 - STANDING OUTSIDE DISABLED VEHICLE
 9 - OTHER / UNKNOWN 6 - MAKING LEFT TURN 12 - DRIVERLESS 17 - PUSHING VEHICLE 99 - OTHER / UNKNOWN

INITIAL POINT OF CONTACT

0 - NO DAMAGE 14 - UNDERCARRIAGE
07 1-12 - REFER TO UNIT DIAGRAM 15 - VEHICLE NOT AT SCENE
 13 - TOP 99 - UNKNOWN

CONTRIBUTING CIRCUMSTANCES 12

1 - NONE 7 - LEFT OF CENTER 13 - IMPROPER START FROM A PARKED POSITION 17 - VISION OBSTRUCTION 21 - LYING IN ROADWAY
 2 - FAILURE TO YIELD 8 - FOLLOWING TOO CLOSE / ACCA 14 - STOPPED OR PARKED ILLEGALLY 18 - OPERATING DEFECTIVE EQUIPMENT 22 - NOT DISCERNIBLE
 3 - RAN RED LIGHT 9 - IMPROPER LANE CHANGE 15 - SWERVING TO AVOID 19 - LOAD SHIFTING/FALLING/SPILLING 23 - OPENING DOOR INTO ROADWAY
 4 - RAN STOP SIGN 10 - IMPROPER PASSING 16 - WRONG WAY 20 - IMPROPER CROSSING 99 - OTHER IMPROPER ACTION
 5 - UNSAFE SPEED 11 - DROVE OFF ROAD 21 - Lying in roadway
 6 - IMPROPER TURN 12 - IMPROPER BACKING

TRAFFIC

TRAFFICWAY FLOW 2 1 - ONE-WAY 2 - TWO-WAY

TRAFFIC CONTROL 2
 1 - ROUNDABOUT 4 - STOP SIGN
 2 - SIGNAL 5 - YIELD SIGN
 3 - FLASHER 6 - NO CONTROL

SEQUENCE OF EVENTS

1 20 1 - OVERTURN/ROLLOVER 6 - EQUIPMENT FAILURE 11 - CROSS CENTERLINE - OPPOSITE DIRECTION OF TRAVEL 16 - RAILWAY VEHICLE 22 - WORK ZONE MAINTENANCE EQUIPMENT
 2 - FIRE/EXPLOSION 7 - SEPARATION OF UNITS 12 - DOWNHILL RUNAWAY 17 - ANIMAL - FARM 23 - STRUCK BY FALLING, SHIFTING CARGO OR ANYTHING SET IN MOTION BY A MOTORVEHICLE
 3 - IMMERSION 8 - RAN OFF ROAD RIGHT 13 - OTHER NON-COLLISION 18 - ANIMAL - DEER 24 - OTHER MOVABLE OBJECT
 4 - JACKKNIFE 9 - RAN OFF ROAD LEFT 14 - PEDESTRIAN 19 - ANIMAL - OTHER 25 - OTHER
 5 - CARGO / EQUIPMENT LOSS OR SHIFT 10 - CROSS MEDIAN 15 - PEDALCYCLE 20 - MOTORVEHICLE IN TRANSPORT 26 - OTHER

OF THROUGH LANES ON ROAD 2

RAIL GRADE CROSSING 1
 1 - NOT INVOLVED
 2 - INVOLVED-ACTIVE CROSSING
 3 - INVOLVED-PASSIVE CROSSING

COLLISION WITH FIXED OBJECT 1 **STRUCK** 1

25 - IMPACT ATTENUATOR / CRASH CUSHION 31 - GUARDRAIL END 37 - TRAFFIC SIGN POST 43 - CURB 50 - WORK ZONE MAINTENANCE EQUIPMENT
 26 - BRIDGE OVERHEAD STRUCTURE 32 - PORTABLE BARRIER 38 - OVERHEAD SIGN POST 44 - DITCH 51 - WALL
 27 - BRIDGE PIER OR ABUTMENT BARRIER 33 - MEDIUM CABLE BARRIER 39 - LIGHT / LUMINARIES SUPPORT 45 - EMBANKMENT 52 - BUILDING
 28 - BRIDGE PARAPET 34 - MEDIUM GUARDRAIL BARRIER 40 - UTILITY POLE 46 - FENCE 53 - TUNNEL
 29 - BRIDGE RAIL 35 - MEDIUM CONCRETE BARRIER 41 - OTHER POST, POLE OR SUPPORT 47 - MAILBOX 54 - OTHER FIXED OBJECT
 30 - GUARDRAIL FACE 36 - MEDIUM OTHER BARRIER 42 - CULVERT 48 - TREE 99 - OTHER / UNKNOWN
 49 - FIRE HYDRANT

FIRST HARMFUL EVENT 1 MOST HARMFUL EVENT 1

UNIT / NON-MOTORIST DIRECTION

FROM 4 TO 3

1 - NORTH 5 - NORTHEAST
 2 - SOUTH 6 - NORTHWEST
 3 - EAST 7 - SOUTHEAST
 4 - WEST 8 - SOUTHWEST
 9 - OTHER / UNKNOWN

UNIT SPEED 5

POSTED SPEED 25

DETECTED SPEED 1
 1 - STATED / ESTIMATED SPEED
 2 - CALCULATED / EDR
 3 - UNDETERMINED

OWNER

UNIT # 02 OWNER NAME: LAST, FIRST, MIDDLE (SAME AS DRIVER)
 OWNER ADDRESS: STREET, CITY, STATE, ZIP (SAME AS DRIVER)
 COMMERCIAL CARRIER: NAME, ADDRESS, CITY, STATE, ZIP
 COMMERCIAL CARRIER PHONE: INCLUDE AREA CODE

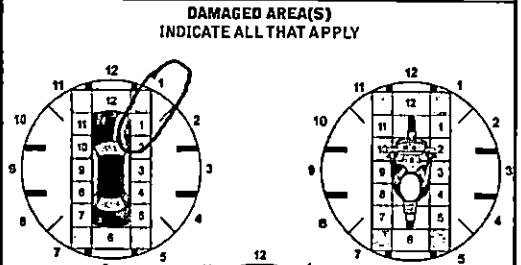
LOCAL REPORT NUMBER
2, 2, 0, 8, 7, 4, 3, 2

LP STATE OH LICENSE PLATE # GUG8744 VEHICLE IDENTIFICATION # 2C14RD1G1B1G1X1D1R17131101518 VEHICLE YEAR 2013 VEHICLE MAKE Dodge
 INSURANCE VERIFIED INSURANCE COMPANY Allstate INSURANCE POLICY # 826333118 COLOR Blue VEHICLE MODEL Caravan
 COMMERCIAL GOVERNMENT IN EMERGENCY RESPONSE
 INTERLOCK DEVICE EQUIPPED HIT/SKIP UNIT # OCCUPANTS 04 VEHICLE WEIGHT GVWR/GCWR
 1 - <10K LBS. 2 - 10,001 - 26K LBS. 3 - >26K LBS. HAZARDOUS MATERIAL
 MATERIAL RELEASED CLASS # PLACARD ID #
 PLACARD

DAMAGE

DAMAGE SCALE
2 1 - NONE 3 - FUNCTIONAL DAMAGE
 2 - MINOR DAMAGE 4 - DISABLING DAMAGE
 9 - UNKNOWN

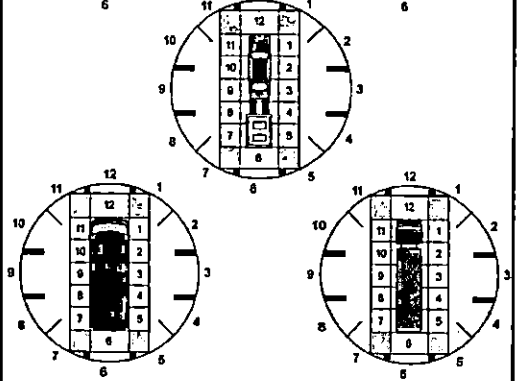
UNIT TYPE 02 # OF TRAILING UNITS 0
 1 - PASSENGER CAR 7 - MOTORCYCLE 2-WHEELED 12 - GOLF CART 18 - LIMO (LIVERY VEHICLE) 23 - PEDESTRIAN / SKATER
 2 - PASSENGER VAN (MINIVAN) 8 - MOTORCYCLE 3-WHEELED 13 - SNOWMOBILE 19 - BUS (16+ PASSENGERS) 24 - WHEELCHAIR (ANY TYPE)
 3 - SPORT UTILITY VEHICLE 9 - AUTOCYCLE 14 - SINGLE UNIT TRUCK 20 - OTHER VEHICLE 25 - OTHER NON-MOTORIST
 4 - PICK UP 10 - MOPED OR MOTORIZED BICYCLE 15 - SEMI-TRACTOR 21 - HEAVY EQUIPMENT 26 - BICYCLE
 5 - CARGO VAN 6 - VAN (19-15 SEATS) 11 - ALL TERRAIN VEHICLE (ATV / UTV) 16 - FARM EQUIPMENT 22 - ANIMAL WITH RIDER OR ANIMAL-DRAWN VEHICLE 27 - TRAIN
 99 - UNKNOWN OR HIT/SKIP



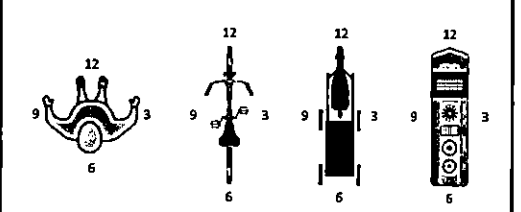
WAS VEHICLE OPERATING IN AUTONOMOUS MODE WHEN CRASH OCCURRED?
02 1 - YES 2 - NO 9 - OTHER / UNKNOWN AUTONOMOUS MODE LEVEL 0
 0 - NO AUTOMATION 1 - DRIVER ASSISTANCE 2 - PARTIAL AUTOMATION 3 - CONDITIONAL AUTOMATION 4 - HIGH AUTOMATION 5 - FULL AUTOMATION 9 - UNKNOWN

SPECIAL FUNCTION 01
 1 - NONE 6 - BUS - CHARTER / TOUR 11 - FIRE 16 - FARM 21 - MAIL CARRIER
 2 - TAXI 7 - BUS - INTERCITY 12 - MILITARY 17 - MOWING 99 - OTHER / UNKNOWN
 3 - ELECTRONIC RIDE SHARING 8 - BUS - SHUTTLE 13 - POLICE 18 - SNOW REMOVAL
 4 - SCHOOL TRANSPORT 9 - BUS - OTHER 14 - PUBLIC UTILITY 19 - TOWING
 5 - BUS - TRANSIT / COMMUTER 10 - AMBULANCE 15 - CONSTRUCTION EQUIPMENT 20 - SAFETY SERVICE PATROL

CARGO BODY TYPE 01
 1 - NO CARGO BODY TYPE / NOT APPLICABLE 3 - VEHICLE TOWING ANOTHER MOTOR VEHICLE 5 - INTERMODAL CONTAINER CHASSIS 8 - POLE 12 - CONCRETE MIXER
 2 - BUS 4 - LOGGING 6 - CARGO VAN / ENCLOSED BOX 10 - FLAT BED 13 - AUTO TRANSPORTER
 7 - GRAIN CHIPS / GRAVEL 11 - DUMP 14 - GARBAGE / REFUSE 99 - OTHER / UNKNOWN



VEHICLE DEFECTS
 1 - TURN SIGNALS 4 - BRAKES 7 - WORN OR SLICK TIRES 9 - MOTOR TROUBLE 99 - OTHER / UNKNOWN
 2 - HEAD LAMPS 5 - STEERING 8 - TRAILER EQUIPMENT DEFECTIVE 10 - DISABLED FROM PRIOR ACCIDENT
 3 - TAIL LAMPS 6 - TIRE BLOWOUT



NON-MOTORIST LOCATION AT IMPACT
 1 - INTERSECTION - MARKED CROSSWALK 3 - INTERSECTION - OTHER 6 - BICYCLE LANE 9 - MEDIUM CROSSING ISLAND 12 - FIRST RESPONDER AT INCIDENT SCENE
 2 - INTERSECTION - UNMARKED CROSSWALK 4 - MIDBLOCK - MARKED CROSSWALK 7 - SHOULDER / ROADSIDE 10 - DRIVEWAY ACCESS 99 - OTHER / UNKNOWN
 5 - TRAVEL LANE - OTHER LOCATION 8 - SIDEWALK 11 - SHARED USE PATHS OR TRAILS

- NO DAMAGE [0] - UNDERCARRIAGE [14]
 - TOP [13] - ALL AREAS [15]
 - UNIT NOT AT SCENE [16]

ACTION 04 PRE-CRASH ACTIONS 11
 1 - NON-CONTACT 1 - STRAIGHT AHEAD 7 - MAKING U-TURN 13 - NEGOTIATING A CURVE 18 - APPROACHING OR LEAVING VEHICLE
 2 - NON-COLLISION 2 - BACKING 8 - ENTERING TRAFFIC LANE 14 - ENTERING OR CROSSING SPECIFIED LOCATION 19 - STANDING
 3 - STRIKING 3 - CHANGING LANES 9 - LEAVING TRAFFIC LANE 15 - WALKING, RUNNING, JOGGING, PLAYING 20 - OTHER NON-MOTORIST
 4 - STRUCK 4 - OVERTAKING/PASSING 10 - PARKED 16 - WORKING 21 - STANDING OUTSIDE DISABLED VEHICLE
 5 - BOTH STRIKING & STRUCK 5 - MAKING RIGHT TURN 11 - SLOWING OR STOPPED IN TRAFFIC 17 - PUSHING VEHICLE 99 - OTHER / UNKNOWN
 9 - OTHER / UNKNOWN 6 - MAKING LEFT TURN 12 - DRIVERLESS

INITIAL POINT OF CONTACT
01 0 - NO DAMAGE 14 - UNDERCARRIAGE
 1-12 - REFER TO UNIT DIAGRAM 15 - VEHICLE NOT AT SCENE
 13 - TOP 99 - UNKNOWN

CONTRIBUTING CIRCUMSTANCES 01
 1 - NONE 7 - LEFT OF CENTER 13 - IMPROPER START FROM A PARKED POSITION 17 - VISION OBSTRUCTION 21 - LYING IN ROADWAY
 2 - FAILURE TO YIELD 8 - FOLLOWING TOO CLOSE / ACDA 14 - STOPPED OR PARKED ILLEGALLY 18 - OPERATING DEFECTIVE EQUIPMENT 22 - NOT DISCERNIBLE
 3 - RAN RED LIGHT 9 - IMPROPER LANE CHANGE 15 - SWERVING TO AVOID 19 - LOAD SHIFTING / FALLING / SPILLING 23 - OPENING DOOR INTO ROADWAY
 4 - RAN STOP SIGN 10 - IMPROPER PASSING 16 - WRONG WAY 20 - IMPROPER CROSSING 99 - OTHER IMPROPER ACTION
 5 - CARGO / EQUIPMENT LOSS OR SHIFT 11 - DROVE OFF ROAD 12 - IMPROPER BACKING

TRAFFICWAY FLOW 2 TRAFFIC CONTROL 2
 1 - ONE-WAY 1 - ROUNDABOUT 4 - STOP SIGN
 2 - TWO-WAY 2 - SIGNAL 5 - YIELD SIGN
 3 - FLASHER 6 - NO CONTROL

SEQUENCE OF EVENTS
 1 20 1 - OVERTURN / ROLLOVER 6 - EQUIPMENT FAILURE 11 - CROSS CENTERLINE - OPPOSITE DIRECTION OF TRAVEL 16 - RAILWAY VEHICLE 22 - WORK ZONE MAINTENANCE EQUIPMENT
 2 11 2 - FIRE / EXPLOSION 7 - SEPARATION OF UNITS 12 - DOWNHILL RUNAWAY 17 - ANIMAL - FARM 23 - STRUCK BY FALLING, SHIFTING CARGO OR ANYTHING SET IN MOTION BY A MOTOR VEHICLE
 3 11 3 - IMMERSION 8 - RAN OFF ROAD RIGHT 13 - OTHER NON-COLLISION 18 - ANIMAL - DEER 24 - OTHER MOVABLE OBJECT
 4 11 4 - JACKKNIFE 9 - RAN OFF ROAD LEFT 14 - PEDESTRIAN 19 - ANIMAL - OTHER 25 - WORK ZONE MAINTENANCE EQUIPMENT
 5 11 5 - CARGO / EQUIPMENT LOSS OR SHIFT 10 - CROSS MEDIAN 15 - PEDALCYCLE 20 - MOTOR VEHICLE IN TRANSPORT 51 - WALL
 6 11 6 - IMPROPER TURN 12 - IMPROPER BACKING 21 - PARKED MOTOR VEHICLE 23 - STRUCK BY FALLING, SHIFTING CARGO OR ANYTHING SET IN MOTION BY A MOTOR VEHICLE 52 - BUILDING
 25 - IMPACT ATTENUATOR / CRASH CUSHION 31 - GUARDRAIL END 37 - TRAFFIC SIGN POST 43 - CURB 50 - WORK ZONE MAINTENANCE EQUIPMENT
 26 - BRIDGE OVERHEAD STRUCTURE 32 - PORTABLE BARRIER 38 - OVERHEAD SIGN POST 44 - DITCH 51 - WALL
 27 - BRIDGE PIER OR ABUTMENT 33 - MEDIUM CABLE BARRIER 39 - LIGHT / LUMINARIES SUPPORT 45 - EMBANKMENT 52 - BUILDING
 28 - BRIDGE PARAPET 34 - MEDIUM GUARDRAIL BARRIER 40 - UTILITY POLE 46 - FENCE 53 - TUNNEL
 29 - BRIDGE RAIL 35 - MEDIUM CONCRETE BARRIER 41 - OTHER POST, POLE OR SUPPORT 47 - MAILBOX 54 - OTHER FIXED OBJECT
 30 - GUARDRAIL FACE 36 - MEDIUM OTHER BARRIER 42 - CULVERT 48 - TREE 99 - OTHER / UNKNOWN
 49 - FIRE HYDRANT

OF THROUGH LANES ON ROAD 2 RAIL GRADE CROSSING 1
 1 - NOT INVOLVED
 2 - INVOLVED - ACTIVE CROSSING
 3 - INVOLVED - PASSIVE CROSSING

COLLISION WITH FIXED OBJECT STRUCK BY
 25 - IMPACT ATTENUATOR / CRASH CUSHION 31 - GUARDRAIL END 37 - TRAFFIC SIGN POST 43 - CURB 50 - WORK ZONE MAINTENANCE EQUIPMENT
 26 - BRIDGE OVERHEAD STRUCTURE 32 - PORTABLE BARRIER 38 - OVERHEAD SIGN POST 44 - DITCH 51 - WALL
 27 - BRIDGE PIER OR ABUTMENT 33 - MEDIUM CABLE BARRIER 39 - LIGHT / LUMINARIES SUPPORT 45 - EMBANKMENT 52 - BUILDING
 28 - BRIDGE PARAPET 34 - MEDIUM GUARDRAIL BARRIER 40 - UTILITY POLE 46 - FENCE 53 - TUNNEL
 29 - BRIDGE RAIL 35 - MEDIUM CONCRETE BARRIER 41 - OTHER POST, POLE OR SUPPORT 47 - MAILBOX 54 - OTHER FIXED OBJECT
 30 - GUARDRAIL FACE 36 - MEDIUM OTHER BARRIER 42 - CULVERT 48 - TREE 99 - OTHER / UNKNOWN
 49 - FIRE HYDRANT

FIRST HARMFUL EVENT 1 MOST HARMFUL EVENT 1

UNIT / NON-MOTORIST DIRECTION
 FROM 3 TO 4
 1 - NORTH 5 - NORTHEAST
 2 - SOUTH 6 - NORTHWEST
 3 - EAST 7 - SOUTHEAST
 4 - WEST 8 - SOUTHWEST
 9 - OTHER / UNKNOWN

UNIT SPEED 000 DETECTED SPEED 1
 1 - STATED / ESTIMATED SPEED
 2 - CALCULATED / EDR
 3 - UNDETERMINED
 POSTED SPEED 25



MOTORIST / Non-MOTORIST

LOCAL REPORT NUMBER
2 2 0 8 7 4 3 2

| | | | | |
|---------------|---|----------------------------------|------------|-------------|
| UNIT # 0 1 | NAME: LAST, FIRST, MIDDLE Marshall, Robert | DATE OF BIRTH 0 4 1 7 1 9 4 2 | AGE 8 0 | GENDER M |
|---------------|---|----------------------------------|------------|-------------|

ADDRESS: STREET, CITY, STATE, ZIP
2334 Mount Vernon Dr, Fairfield, OH 45014

CONTACT PHONE - INCLUDE AREA CODE

| | | | | | | | | | | |
|----------------|-------------------------|-------------------|---|--|--|-------------------------|--------------------|-----------------|--------------|--|
| INJURIES 5 | INJURED TAKEN BY | EMS AGENCY (NAME) | INJURED TAKEN TO: MEDICAL FACILITY (NAME, CITY) | SAFETY EQUIPMENT USED 0 4 | <input type="checkbox"/> DOT-COMPLIANT MC HELMET | SEATING POSITION 0 1 | AIR BAG USAGE 1 | EJECTION 1 | TRAPPED 1 | |
| OL STATE OH | OPERATOR LICENSE NUMBER | | OFFENSE CHARGED | LOCAL CODE <input type="checkbox"/> | OFFENSE DESCRIPTION | | | CITATION NUMBER | | |

| | | | | | | | | | | | |
|---------------|----------------------------|----------------------------|---------------------------|--|----------------|--|--|--|--|--|--|
| OL CLASS 4 | ENDORSEMENT SELECT UP TO 2 | RESTRICTION SELECT UP TO 3 | DRIVER DISTRACTED BY 1 | ALCOHOL / DRUG SUSPECTED <input type="checkbox"/> ALCOHOL <input type="checkbox"/> MARIJUANA <input type="checkbox"/> OTHER DRUG | CONDITION 1 | ALCOHOL TEST STATUS TYPE VALUE 1 1 | | | DRUG TEST(S) STATUS TYPE RESULT SELECT UP TO 4 1 1 | | |
|---------------|----------------------------|----------------------------|---------------------------|--|----------------|--|--|--|--|--|--|

| | | | | |
|---------------|--|----------------------------------|------------|-------------|
| UNIT # 0 2 | NAME: LAST, FIRST, MIDDLE Harrison, Eva | DATE OF BIRTH 0 1 2 7 1 9 6 4 | AGE 5 8 | GENDER F |
|---------------|--|----------------------------------|------------|-------------|

ADDRESS: STREET, CITY, STATE, ZIP
453 Dewdrop Cir, Cincinnati, OH 45240

CONTACT PHONE - INCLUDE AREA CODE

| | | | | | | | | | | |
|----------------|-------------------------|-------------------|---|--|--|-------------------------|--------------------|-----------------|--------------|--|
| INJURIES 5 | INJURED TAKEN BY | EMS AGENCY (NAME) | INJURED TAKEN TO: MEDICAL FACILITY (NAME, CITY) | SAFETY EQUIPMENT USED 0 4 | <input type="checkbox"/> DOT-COMPLIANT MC HELMET | SEATING POSITION 0 1 | AIR BAG USAGE 1 | EJECTION 1 | TRAPPED 1 | |
| OL STATE OH | OPERATOR LICENSE NUMBER | | OFFENSE CHARGED | LOCAL CODE <input type="checkbox"/> | OFFENSE DESCRIPTION | | | CITATION NUMBER | | |

| | | | | | | | | | | | |
|---------------|----------------------------|----------------------------|---------------------------|--|----------------|--|--|--|--|--|--|
| OL CLASS 4 | ENDORSEMENT SELECT UP TO 2 | RESTRICTION SELECT UP TO 3 | DRIVER DISTRACTED BY 1 | ALCOHOL / DRUG SUSPECTED <input type="checkbox"/> ALCOHOL <input type="checkbox"/> MARIJUANA <input type="checkbox"/> OTHER DRUG | CONDITION 1 | ALCOHOL TEST STATUS TYPE VALUE 1 1 | | | DRUG TEST(S) STATUS TYPE RESULT SELECT UP TO 4 1 1 | | |
|---------------|----------------------------|----------------------------|---------------------------|--|----------------|--|--|--|--|--|--|

| | | | | |
|--------|---------------------------|---------------|-----|--------|
| UNIT # | NAME: LAST, FIRST, MIDDLE | DATE OF BIRTH | AGE | GENDER |
|--------|---------------------------|---------------|-----|--------|

ADDRESS: STREET, CITY, STATE, ZIP

CONTACT PHONE - INCLUDE AREA CODE

| | | | | | | | | | | |
|----------|-------------------------|-------------------|---|--|--|------------------|---------------|-----------------|---------|--|
| INJURIES | INJURED TAKEN BY | EMS AGENCY (NAME) | INJURED TAKEN TO: MEDICAL FACILITY (NAME, CITY) | SAFETY EQUIPMENT USED | <input type="checkbox"/> DOT-COMPLIANT MC HELMET | SEATING POSITION | AIR BAG USAGE | EJECTION | TRAPPED | |
| OL STATE | OPERATOR LICENSE NUMBER | | OFFENSE CHARGED | LOCAL CODE <input type="checkbox"/> | OFFENSE DESCRIPTION | | | CITATION NUMBER | | |

| | | | | | | | | | | | |
|----------|----------------------------|----------------------------|----------------------|--|-----------|-----------------------------------|--|--|---|--|--|
| OL CLASS | ENDORSEMENT SELECT UP TO 2 | RESTRICTION SELECT UP TO 3 | DRIVER DISTRACTED BY | ALCOHOL / DRUG SUSPECTED <input type="checkbox"/> ALCOHOL <input type="checkbox"/> MARIJUANA <input type="checkbox"/> OTHER DRUG | CONDITION | ALCOHOL TEST STATUS TYPE VALUE | | | DRUG TEST(S) STATUS TYPE RESULT SELECT UP TO 4 | | |
|----------|----------------------------|----------------------------|----------------------|--|-----------|-----------------------------------|--|--|---|--|--|

| INJURIES | SEATING POSITION | AIR BAG | OL CLASS | OL RESTRICTION(S) | DRIVER DISTRACTION | TEST STATUS |
|----------------------------|--|------------------------------|--------------------------|--|--|--|
| 1-FATAL | 1-FRONT-LEFT SIDE (MOTORCYCLE DRIVER) | 1-NOT DEPLOYED | 1-CLASS A | 1-ALCOHOL INTERLOCK DEVICE | 1-NOT DISTRACTED | 1-NONE GIVEN |
| 2-SUSPECTED SERIOUS INJURY | 2-FRONT-MIDDLE | 2-DEPLOYED FRONT | 2-CLASS B | 2-CDL INTRASTATE ONLY | 2-MANUALLY OPERATING AN ELECTRONIC COMMUNICATION DEVICE (TEXTING, TYPING, DIALING) | 2-TEST REFUSED |
| 3-SUSPECTED MINOR INJURY | 3-FRONT-RIGHT SIDE | 3-DEPLOYED SIDE | 3-CLASS C | 3-CORRECTIVE LENSES | 3-TALKING ON HANDS-FREE COMMUNICATION DEVICE | 3-TEST GIVEN, CONTAMINATED SAMPLE / UNUSABLE |
| 4-POSSIBLE INJURY | 4-SECOND-LEFT SIDE (MOTORCYCLE PASSENGER) | 4-DEPLOYED BOTH FRONT / SIDE | 4-REGULAR CLASS (OHIO=D) | 4-FARM WAIVER | 4-TALKING ON HAND-HELD COMMUNICATION DEVICE | 4-TEST GIVEN, RESULTS KNOWN |
| 5-NO APPARENT INJURY | 5-SECOND-MIDDLE | 5-NOT APPLICABLE | 5-M/C MOPED ONLY | 5-EXCEPT CLASS A BUS | 5-OTHER ACTIVITY WITH AN ELECTRONIC DEVICE | 5-TEST GIVEN, RESULTS UNKNOWN |
| | 6-SECOND-RIGHT SIDE | 9-DEPLOYMENT UNKNOWN | 6-NO VALID OL | 6-EXCEPT CLASS A & CLASS B BUS | 6-PASSENGER | |
| | 7-THIRD-LEFT SIDE (MOTORCYCLE SIDE CAR) | | | 7-EXCEPT TRACTOR-TRAILER | 7-OTHER DISTRACTION INSIDE THE VEHICLE | |
| | 8-THIRD-MIDDLE | | | 8-INTERMEDIATE LICENSE RESTRICTIONS | 8-OTHER DISTRACTION OUTSIDE THE VEHICLE | |
| | 9-THIRD-RIGHT SIDE | | | 9-LEARNER'S PERMIT RESTRICTIONS | 9-OTHER / UNKNOWN | |
| | 10-SLEEPER SECTION, OF TRUCK CAB | | | 10-LIMITED TO DAYLIGHT ONLY | | |
| | 11-PASSENGER IN OTHER ENCLOSED CARGO AREA (NON-TRAILING UNIT, BUS, PICK-UP WITH CAP) | | | 11-LIMITED TO EMPLOYMENT | | |
| | 12-PASSENGER IN UNENCLOSED CARGO AREA | | | 12-LIMITED-OTHER | | |
| | 13-TRAILING UNIT | | | 13-MECHANICAL DEVICES (SPECIAL BRAKES, HAND CONTROLS, OR OTHER ADAPTIVE DEVICES) | | |
| | 14-RIDING ON VEHICLE EXTERIOR (NON-TRAILING UNIT) | | | 14-MILITARY VEHICLES ONLY | | |
| | 15-NON-MOTORIST | | | 15-MOTOR VEHICLES WITHOUT AIR BRAKES | | |
| | 99-OTHER / UNKNOWN | | | 16-OUTSIDE MIRROR | | |
| | | | | 17-PROSTHETIC AID | | |
| | | | | 18-OTHER | | |



OCCUPANT / WITNESS ADDENDUM

LOCAL REPORT NUMBER
2 2 0 8 7 4 3 2

OCCUPANT

UNIT # 2 NAME: LAST, FIRST, MIDDLE
Harrison, Daryl

ADDRESS: STREET, CITY, STATE, ZIP
453 Dewdrop Cir, Cincinnati, OH 45240

INJURIES 5 INJURED TAKEN BY EMS AGENCY (NAME) INJURED TAKEN TO: MEDICAL FACILITY (NAME, CITY) SAFETY EQUIPMENT USED 04

DATE OF BIRTH 02151956 AGE 66 GENDER M

CONTACT PHONE - INCLUDE AREA CODE

DOT-COMPLIANT MC HELMET SEATING POSITION 03 AIR BAG USAGE 01 EJECTION 1 TRAPPED 1

OCCUPANT

UNIT # 2 NAME: LAST, FIRST, MIDDLE
Harrison, Autumn

ADDRESS: STREET, CITY, STATE, ZIP
453 Dewdrop Cir, Cincinnati, OH 45240

INJURIES 5 INJURED TAKEN BY EMS AGENCY (NAME) INJURED TAKEN TO: MEDICAL FACILITY (NAME, CITY) SAFETY EQUIPMENT USED 04

DATE OF BIRTH 04252012 AGE 10 GENDER F

CONTACT PHONE - INCLUDE AREA CODE

DOT-COMPLIANT MC HELMET SEATING POSITION 04 AIR BAG USAGE 01 EJECTION 1 TRAPPED 1

OCCUPANT

UNIT # 2 NAME: LAST, FIRST, MIDDLE
Harrison, Jada

ADDRESS: STREET, CITY, STATE, ZIP
453 Dewdrop Cir, Cincinnati, OH 45240

INJURIES 5 INJURED TAKEN BY EMS AGENCY (NAME) INJURED TAKEN TO: MEDICAL FACILITY (NAME, CITY) SAFETY EQUIPMENT USED 04

DATE OF BIRTH 11012014 AGE 8 GENDER F

CONTACT PHONE - INCLUDE AREA CODE

DOT-COMPLIANT MC HELMET SEATING POSITION 06 AIR BAG USAGE 01 EJECTION 1 TRAPPED 1

OCCUPANT

UNIT # NAME: LAST, FIRST, MIDDLE

ADDRESS: STREET, CITY, STATE, ZIP

INJURIES INJURED TAKEN BY EMS AGENCY (NAME) INJURED TAKEN TO: MEDICAL FACILITY (NAME, CITY) SAFETY EQUIPMENT USED

DATE OF BIRTH AGE 0 GENDER

CONTACT PHONE - INCLUDE AREA CODE

DOT-COMPLIANT MC HELMET SEATING POSITION AIR BAG USAGE EJECTION TRAPPED

| INJURIES | SAFETY EQUIPMENT USED | SEATING POSITION | AIR BAG USAGE |
|------------------------------|---|--|------------------------------|
| 1 - FATAL | 1 - NONE USED - VEHICLE OCCUPANT | 1 - FRONT - LEFT SIDE (MOTORCYCLE DRIVER) | 1 - NOT DEPLOYED |
| 2 - SUSPECTED SERIOUS INJURY | 2 - SHOULDER BELT ONLY USED | 2 - FRONT - MIDDLE | 2 - DEPLOYED FRONT |
| 3 - SUSPECTED MINOR INJURY | 3 - LAP BELT ONLY USED | 3 - FRONT - RIGHT SIDE | 3 - DEPLOYED SIDE |
| 4 - POSSIBLE INJURY | 4 - SHOULDER & LAP BELT USED | 4 - SECOND - LEFT SIDE (MOTORCYCLE PASSENGER) | 4 - DEPLOYED BOTH FRONT/SIDE |
| 5 - NO APPARENT INJURY | 5 - CHILD RESTRAINT SYSTEM - FORWARD FACING | 5 - SECOND - MIDDLE | 5 - NOT APPLICABLE |
| | 6 - CHILD RESTRAINT SYSTEM - REAR FACING | 6 - SECOND - RIGHT SIDE | 9 - DEPLOYMENT UNKNOWN |
| | 7 - BOOSTER SEAT | 7 - THIRD - LEFT SIDE (MOTORCYCLE SIDE CAR) | |
| | 8 - HELMET USED | 8 - THIRD - MIDDLE | |
| | 9 - PROTECTIVE PADS USED (ELBOW, KNEES, ETC.) | 9 - THIRD - RIGHT SIDE | |
| | 10 - REFLECTIVE CLOTHING | 10 - SLEEPER SECTION OF TRUCK CAB | |
| | 11 - LIGHTING - PEDESTRIAN / BICYCLE ONLY | 11 - PASSENGER IN OTHER ENCLOSED CARGO AREA (NON-TRAILING UNIT, BUS, PICK-UP WITH CAP) | |
| | 99 - OTHER / UNKNOWN | 12 - PASSENGER IN UNENCLOSED CARGO AREA | |
| | | 13 - TRAILING UNIT | |
| | | 14 - RIDING ON VEHICLE EXTERIOR (NON-TRAILING UNIT) | |
| | | 15 - NON-MOTORIST | |
| | | 99 - OTHER / UNKNOWN | |

WITNESS

NAME: LAST, FIRST, MIDDLE

ADDRESS: STREET, CITY, STATE, ZIP

DATE OF BIRTH AGE 0 GENDER

CONTACT PHONE - INCLUDE AREA CODE

WITNESS

NAME: LAST, FIRST, MIDDLE

ADDRESS: STREET, CITY, STATE, ZIP

DATE OF BIRTH AGE 0 GENDER

CONTACT PHONE - INCLUDE AREA CODE

WITNESS

NAME: LAST, FIRST, MIDDLE

ADDRESS: STREET, CITY, STATE, ZIP

DATE OF BIRTH AGE 0 GENDER

CONTACT PHONE - INCLUDE AREA CODE

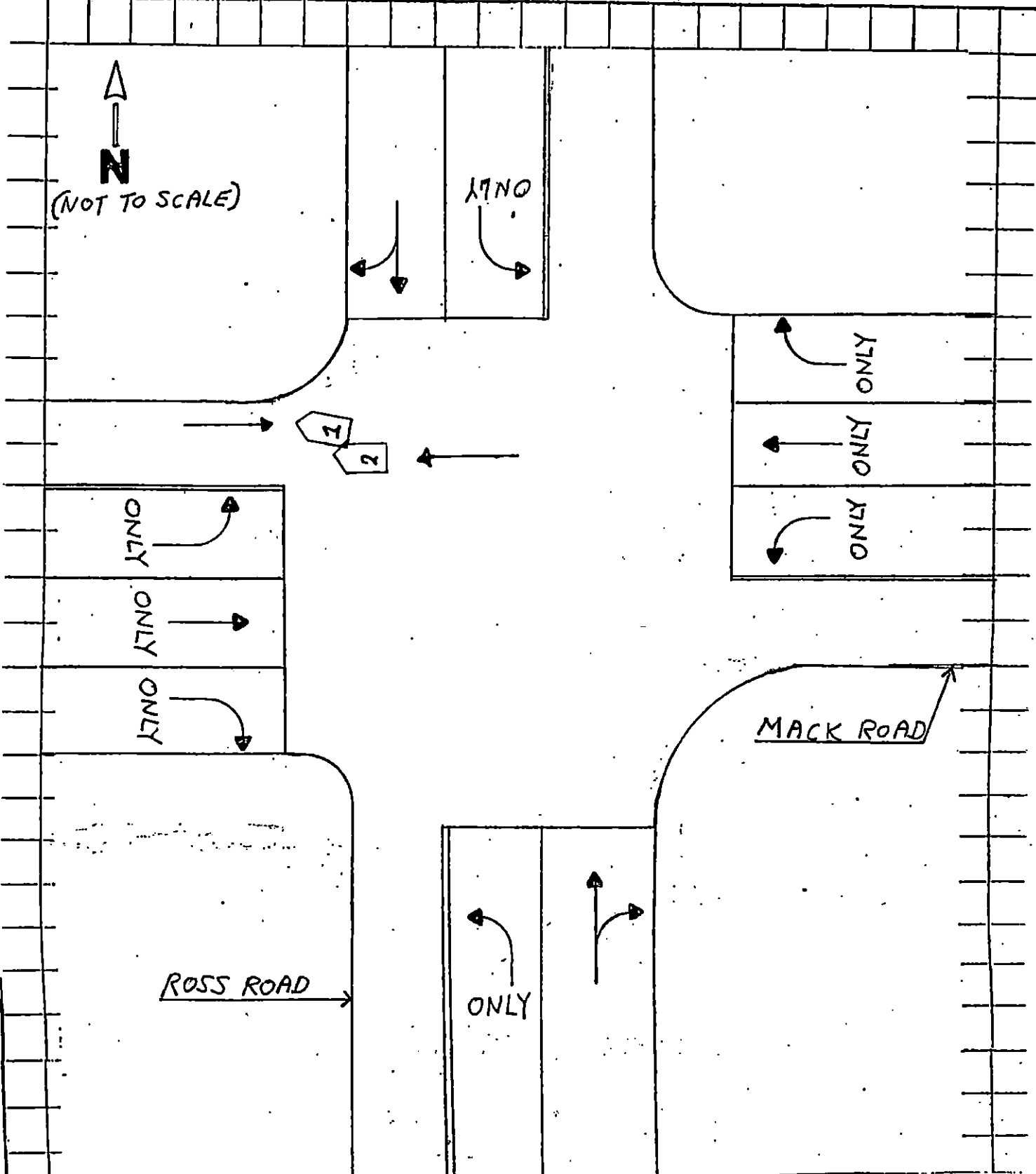
LOCAL REPORT NUMBER PD-22-087432

REPORTING AGENCY Fairfield city

DATE OF CRASH M 11 10 30 19 22

IN COUNTY OF Butler

CRASH LOCATION Mack Rd // Ross Rd



OFFICERS SIGNATURE J. Mitchell

BADGE NO. 171