

TRAFFIC CRASH REPORT

*DENOTES MANDATORY FIELD FOR SUPPLEMENT REPORT

LOCAL REPORT NUMBER*

<input checked="" type="checkbox"/> PHOTOS TAKEN	<input checked="" type="checkbox"/> OH-2	<input type="checkbox"/> OH-3	LOCAL INFORMATION		2, 2, 0, 9, 0, 2, 1, 2		
<input type="checkbox"/> SECONDARY CRASH	<input type="checkbox"/> OH-1P	<input type="checkbox"/> OTHER	REPORTING AGENCY NAME*		HIT/SKIP		NUMBER OF UNITS
<input type="checkbox"/> PRIVATE PROPERTY			Fairfield Police Department		1 - SOLVED		0, 2
				NCIC*		UNIT IN ERROR	
				0, 0, 9, 0, 1		0, 1 98 - ANIMAL	
						0, 1 99 - UNKNOWN	

COUNTY*	LOCALITY*	LOCATION: CITY, VILLAGE, TOWNSHIP*		CRASH DATE / TIME*		CRASH SEVERITY	
0, 9	1	City of Fairfield		1, 2, 1, 1, 2, 0, 2, 2, 2, 3, 3, 0		5	
						1 - FATAL	
						2 - SERIOUS INJURY SUSPECTED	
						3 - MINOR INJURY SUSPECTED	
						4 - INJURY POSSIBLE	
						5 - PROPERTY DAMAGE ONLY	

ROUTE TYPE	ROUTE NUMBER	PREFIX	1 - NORTH 2 - SOUTH 3 - EAST 4 - WEST	LOCATION ROAD NAME	ROAD TYPE	LATITUDE DECIMAL DEGREES	
				Gelhot	D, R	3, 9, 3, 1, 2, 5, 2, 8	
ROUTE TYPE	ROUTE NUMBER	PREFIX	1 - NORTH 2 - SOUTH 3 - EAST 4 - WEST	REFERENCE ROAD NAME (ROAD, MILEPOST, HOUSE #)	ROAD TYPE	LONGITUDE DECIMAL DEGREES	
		W		Augusta	B, L	8, 4, 5, 6, 5, 0, 2, 5	

REFERENCE POINT	DIRECTION FROM REFERENCE	ROUTE TYPE	ROAD TYPE	INTERSECTION RELATED	
1 - INTERSECTION	1 - NORTH	IR - INTERSTATE ROUTE (TP)	AL - ALLEY	<input type="checkbox"/> WITHIN INTERSECTION OR ON APPROACH	
2 - MILE POST	2 - SOUTH	US - FEDERAL US ROUTE	AV - AVENUE	<input type="checkbox"/> WITHIN INTERCHANGE AREA	
3 - HOUSE #	3 - EAST	SR - STATE ROUTE	BL - BOULEVARD	NUMBER OF APPROACHES	
	4 - WEST	CR - NUMBERED COUNTY ROUTE	MP - MILEPOST		
DISTANCE FROM REFERENCE	DISTANCE UNIT OF MEASURE	TR - NUMBERED TOWNSHIP ROUTE	ST - STREET		
1, 0, 0	1 - MILES		TE - TERRACE		
	2 - FEET		CT - COURT		
	3 - YARDS		PK - PARKWAY		
			DR - DRIVE		
			PI - PIKE		
			HE - HEIGHTS		
			PL - PLACE		
				<input type="checkbox"/> ROADWAY DIVIDED	

LOCATION OF FIRST HARMFUL EVENT		MANNER OF CRASH COLLISION/IMPACT		DIRECTION OF TRAVEL		MEDIAN TYPE	
1 - ON ROADWAY	9 - CROSSOVER	1 - NOT COLLISION BETWEEN TWO MOTOR VEHICLES IN TRANSPORT	4 - REAR-TO-REAR	1 - NORTH	1 - DIVIDED FLUSH MEDIAN (<4 FEET)		
2 - ON SHOULDER	10 - DRIVEWAY/ALLEY ACCESS	2 - REAR-END	5 - BACKING	2 - SOUTH	2 - DIVIDED FLUSH MEDIAN (>4 FEET)		
3 - IN MEDIAN	11 - RAILWAY GRADE CROSSING	3 - HEAD-ON	6 - ANGLE	3 - EAST	3 - DIVIDED, DEPRESSED MEDIAN		
4 - ON ROADSIDE	12 - SHARED USE PATHS OR TRAILS		7 - SIDESWIPE, SAME DIRECTION	4 - WEST	4 - DIVIDED, RAISED MEDIAN (ANY TYPE)		
5 - ON GORE	13 - BIKE LANE		8 - SIDESWIPE, OPPOSITE DIRECTION		9 - OTHER/UNKNOWN		
6 - OUTSIDE TRAFFIC WAY	14 - TOLL BOOTH		9 - OTHER / UNKNOWN				
7 - ON RAMP	99 - OTHER / UNKNOWN						
8 - OFF RAMP							

<input type="checkbox"/> WORK ZONE RELATED	WORK ZONE TYPE	LOCATION OF CRASH IN WORK ZONE	CONTOUR	CONDITIONS	SURFACE
<input type="checkbox"/> WORKERS PRESENT	1 - LANE CLOSURE	1 - BEFORE THE 1ST WORK ZONE WARNING SIGN	1	9	2
<input type="checkbox"/> LAW ENFORCEMENT PRESENT	2 - LANE SHIFT/CROSSOVER	2 - ADVANCE WARNING AREA	1 - STRAIGHT LEVEL	1 - DRY	1 - CONCRETE
<input type="checkbox"/> ACTIVE SCHOOL ZONE	3 - WORK ON SHOULDER OR MEDIAN	3 - TRANSITION AREA	2 - STRAIGHT GRADE	2 - WET	2 - BLACKTOP, BITUMINOUS, ASPHALT
	4 - INTERMITTENT OR MOVING WORK	4 - ACTIVITY AREA	3 - CURVE LEVEL	3 - SNOW	3 - BRICK/BLOCK
	5 - OTHER	5 - TERMINATION AREA	4 - CURVE GRADE	4 - ICE	4 - SLAG, GRAVEL, STONE
			9 - OTHER/UNKNOWN	5 - SAND, MUD, DIRT, OIL, GRAVEL	5 - DIRT
				6 - WATER (STANDING, MOVING)	9 - OTHER/UNKNOWN
				7 - SLUSH	
				9 - OTHER/UNKNOWN	

LIGHT CONDITION	WEATHER
9	9, 9
1 - DAYLIGHT	1 - CLEAR
2 - DAWN/DUSK	2 - CLOUDY
3 - DARK - LIGHTED ROADWAY	3 - FOG, SMOG, SMOKE
4 - DARK - ROADWAY NOT LIGHTED	4 - RAIN
5 - DARK - UNKNOWN ROADWAY LIGHTING	5 - SLEET, HAIL
9 - OTHER / UNKNOWN	6 - SNOW
	7 - SEVERE CROSSWINDS
	8 - BLOWING SAND, SOIL, DIRT, SNOW
	9 - FREEZING RAIN OR FREEZING DRIZZLE
	99 - OTHER / UNKNOWN

NARRATIVE

On 12/11/2022 at about 11:30 P.M. Unit 1 was traveling in an unknown direction and struck Unit 2 which was parked on Gelhot Dr. near W. Augusta Blvd.

The driver of Unit 1 failed to stop and exchange information or call the police.

See OH-2

Indicate the north direction with an "N" on the compass diagram.

CRASH REPORTED DATE / TIME	DISPATCH DATE / TIME	ARRIVAL DATE / TIME	SCENE CLEARED DATE / TIME	REPORT TAKEN BY
1, 2, 1, 2, 2, 0, 2, 2, 0, 9, 5, 8	1, 2, 1, 2, 2, 0, 2, 2, 1, 0, 0, 0	1, 2, 1, 2, 2, 0, 2, 2, 1, 0, 1, 1	1, 2, 1, 2, 2, 0, 2, 2, 1, 0, 4, 3	<input checked="" type="checkbox"/> POLICE AGENCY
TOTAL TIME ROADWAY CLOSED	OTHER INVESTIGATION TIME	TOTAL MINUTES	OFFICER'S NAME*	CHECKED BY OFFICER'S NAME*
		4, 3	P.O. C. Moore	
			OFFICER'S BADGE NUMBER*	CHECKED BY OFFICER'S BADGE NUMBER*
			1, 3, 6	103
				<input type="checkbox"/> SUPPLEMENT (CORRECTION OR ADDITION TO AN EXISTING REPORT SENT TO OOPS)

OWNER

UNIT # 01 OWNER NAME: LAST, FIRST, MIDDLE (SAME AS DRIVER) OWNER PHONE: INCLUDE AREA CODE (SAME AS DRIVER)

OWNER ADDRESS: STREET, CITY, STATE, ZIP (SAME AS DRIVER)

COMMERCIAL CARRIER: NAME, ADDRESS, CITY, STATE, ZIP COMMERCIAL CARRIER PHONE: INCLUDE AREA CODE

DAMAGE

DAMAGE SCALE

1 - NONE 3 - FUNCTIONAL DAMAGE
 2 - MINOR DAMAGE 4 - DISABLING DAMAGE
 9 - UNKNOWN

VEHICLE

LP STATE _____ LICENSE PLATE # _____ VEHICLE IDENTIFICATION # _____ VEHICLE YEAR _____ VEHICLE MAKE _____

INSURANCE VERIFIED INSURANCE COMPANY _____ INSURANCE POLICY # _____ COLOR _____ VEHICLE MODEL _____

COMMERCIAL GOVERNMENT IN EMERGENCY RESPONSE TYPE OF USE

INTERLOCK DEVICE EQUIPPED HIT/SKIP UNIT #OCCUPANTS 01 US DOT # _____ TOWED BY: COMPANY NAME _____

VEHICLE WEIGHT GVWR/GCWR
 1 - <10K LBS.
 2 - 10,001 - 26K LBS.
 3 - >26K LBS.

HAZARDOUS MATERIAL
 MATERIAL RELEASED CLASS # _____ PLACARD ID # _____
 PLACARD

DAMAGED AREA(S)
 INDICATE ALL THAT APPLY

UNIT TYPE 99

1 - PASSENGER CAR 7 - MOTORCYCLE 2-WHEELED 12 - GOLF CART 18 - LIMO (LIVERY VEHICLE) 23 - PEDESTRIAN / SKATER
 2 - PASSENGER VAN (MINIVAN) 8 - MOTORCYCLE 3-WHEELED 13 - SNOWMOBILE 19 - BUS (16+ PASSENGERS) 24 - WHEELCHAIR (ANY TYPE)
 3 - SPORT UTILITY VEHICLE 9 - AUTOCYCLE 14 - SINGLE UNIT TRUCK 20 - OTHER VEHICLE 25 - OTHER NON-MOTORIST
 4 - PICK UP 10 - MOPED OR MOTORIZED BICYCLE 15 - SEMI-TRACTOR 21 - HEAVY EQUIPMENT 26 - BICYCLE
 5 - CARGO VAN 11 - ALL TERRAIN VEHICLE (ATV / UTV) 16 - FARM EQUIPMENT 22 - ANIMAL WITH RIDER OR ANIMAL-DRAWN VEHICLE 27 - TRAIN
 6 - VAN (9-15 SEATS) 17 - MOTORHOME 99 - UNKNOWN OR HIT/SKIP

OF TRAILING UNITS _____

WAS VEHICLE OPERATING IN AUTONOMOUS MODE WHEN CRASH OCCURRED? 09

1 - YES 2 - NO 9 - OTHER / UNKNOWN AUTONOMOUS MODE LEVEL 9

0 - NO AUTOMATION 3 - CONDITIONAL AUTOMATION 9 - UNKNOWN
 1 - DRIVER ASSISTANCE 4 - HIGH AUTOMATION
 2 - PARTIAL AUTOMATION 5 - FULL AUTOMATION

SPECIAL FUNCTION 99

1 - NONE 6 - BUS - CHARTER/TOUR 11 - FIRE 16 - FARM 21 - MAIL CARRIER
 2 - TAXI 7 - BUS - INTERCITY 12 - MILITARY 17 - MOWING 99 - OTHER / UNKNOWN
 3 - ELECTRONIC RIDE SHARING 8 - BUS - SHUTTLE 13 - POLICE 18 - SNOW REMOVAL
 4 - SCHOOL TRANSPORT 9 - BUS - OTHER 14 - PUBLIC UTILITY 19 - TOWING
 5 - BUS - TRANSIT/COMMUTER 10 - AMBULANCE 15 - CONSTRUCTION EQUIPMENT 20 - SAFETY SERVICE PATROL

CARGO BODY TYPE 99

1 - NO CARGO BODY TYPE / NOT APPLICABLE 3 - VEHICLE TOWING ANOTHER MOTOR VEHICLE 5 - INTERMODAL CONTAINER CHASSIS 8 - POLE 12 - CONCRETE MIXER
 2 - BUS 4 - LOGGING 6 - CARGO VAN/ENCLOSED BOX 9 - CARGO TANK 13 - AUTO TRANSPORTER
 7 - GRAIN CHIPS/GRAVEL 10 - FLAT BED 14 - GARBAGE/REFUSE
 99 - OTHER / UNKNOWN

VEHICLE DEFECTS 99

1 - TURN SIGNALS 4 - BRAKES 7 - WORN OR SLICK TIRES 9 - MOTOR TROUBLE 99 - OTHER / UNKNOWN
 2 - HEAD LAMPS 5 - STEERING 8 - TRAILER EQUIPMENT DEFECTIVE 10 - DISABLED FROM PRIOR ACCIDENT
 3 - TAIL LAMPS 6 - TIRE BLOWOUT

NON-MOTORIST LOCATION AT IMPACT _____

1 - INTERSECTION - MARKED CROSSWALK 3 - INTERSECTION - OTHER 6 - BICYCLE LANE 9 - MEDIAN/CROSSING ISLAND 12 - FIRST RESPONDER AT INCIDENT SCENE
 2 - INTERSECTION - UNMARKED CROSSWALK 4 - MIDDLEBLOCK - MARKED CROSSWALK 7 - SHOULDER / ROADSIDE 10 - DRIVEWAY ACCESS 99 - OTHER / UNKNOWN
 5 - TRAVEL LANE - OTHER LOCATION 8 - SIDEWALK 11 - SHARED USE PATHS OR TRAILS

- NO DAMAGE [0] - UNDERCARRIAGE [14]
 - TOP [13] - ALL AREAS [15]
 - UNIT NOT AT SCENE [16]

ACTION 03

1 - NON-CONTACT 1 - STRAIGHT AHEAD 7 - MAKING U-TURN 13 - NEGOTIATING A CURVE 18 - APPROACHING OR LEAVING VEHICLE
 2 - NON-COLLISION 2 - BACKING 8 - ENTERING TRAFFIC LANE 14 - ENTERING OR CROSSING SPECIFIED LOCATION 19 - STANDING
 3 - STRIKING 99 3 - CHANGING LANES 9 - LEAVING TRAFFIC LANE 15 - WALKING, RUNNING, JOGGING, PLAYING 20 - OTHER NON-MOTORIST
 4 - STRUCK PRE-CRASH ACTIONS 4 - OVERTAKING/PASSING 10 - PARKED 16 - WORKING 21 - STANDING OUTSIDE DISABLED VEHICLE
 5 - BOTH STRIKING & STRUCK 5 - MAKING RIGHT TURN 11 - SLOWING OR STOPPED IN TRAFFIC 17 - PUSHING VEHICLE 99 - OTHER / UNKNOWN
 9 - OTHER / UNKNOWN 6 - MAKING LEFT TURN 12 - DRIVERLESS

INITIAL POINT OF CONTACT

0 - NO DAMAGE 14 - UNDERCARRIAGE
99 1-12 - REFER TO UNIT DIAGRAM 15 - VEHICLE NOT AT SCENE
 13 - TOP 99 - UNKNOWN

CONTRIBUTING CIRCUMSTANCES 99

1 - NONE 7 - LEFT OF CENTER 13 - IMPROPER START FROM A PARKED POSITION 17 - VISION OBSTRUCTION 21 - LYING IN ROADWAY
 2 - FAILURE TO YIELD 8 - FOLLOWING TOO CLOSE / ACDA 14 - STOPPED OR PARKED ILLEGALLY 18 - OPERATING DEFECTIVE EQUIPMENT 22 - NOT DISCERNIBLE
 3 - RAN RED LIGHT 9 - IMPROPER LANE CHANGE 15 - SWERVING TO AVOID 19 - LOAD SHIFTING/FALLING/ SPILLING 23 - OPENING DOOR INTO ROADWAY
 4 - RAN STOP SIGN 10 - IMPROPER PASSING 11 - DROVE OFF ROAD 20 - IMPROPER CROSSING 99 - OTHER IMPROPER ACTION
 5 - UNSAFE SPEED 12 - IMPROPER BACKING 16 - WRONGWAY
 6 - IMPROPER TURN

TRAFFIC

TRAFFICWAY FLOW
 1 - ONE-WAY 2
 2 - TWO-WAY

TRAFFIC CONTROL
 1 - ROUNDABOUT 4 - STOP SIGN
6 2 - SIGNAL 5 - YIELD SIGN
 3 - FLASHER 6 - NO CONTROL

OF THROUGH LANES ON ROAD 2

RAIL GRADE CROSSING
1 1 - NOT INVOLVED
 2 - INVOLVED-ACTIVE CROSSING
 3 - INVOLVED-PASSIVE CROSSING

SEQUENCE OF EVENTS

1 21 1 - OVERTURN/ROLLOVER 6 - EQUIPMENT FAILURE 11 - CROSS CENTERLINE - OPPOSITE DIRECTION OF TRAVEL 16 - RAILWAY VEHICLE 22 - WORK ZONE MAINTENANCE EQUIPMENT
 2 - FIRE/EXPLOSION 7 - SEPARATION OF UNITS 12 - DOWNHILL RUNAWAY 17 - ANIMAL - FARM 23 - STRUCK BY FALLING, SHIFTING CARGO OR ANYTHING SET IN MOTION BY A MOTOR VEHICLE
 3 - IMMERSION 8 - RAN OFF ROAD RIGHT 13 - OTHER NON-COLLISION 18 - ANIMAL - DEER 24 - OTHER MOVABLE OBJECT
 4 - JACKKNIFE 9 - RAN OFF ROAD LEFT 14 - PEDESTRIAN 19 - ANIMAL - OTHER 20 - MOTOR VEHICLE IN TRANSPORT
 5 - CARGO / EQUIPMENT LOSS OR SHIFT 10 - CROSS MEDIAN 15 - PEDALCYCLE 21 - PARKED MOTOR VEHICLE

UNIT / NON-MOTORIST DIRECTION

FROM 9 TO 9

1 - NORTH 5 - NORTHEAST
 2 - SOUTH 6 - NORTHWEST
 3 - EAST 7 - SOUTHEAST
 4 - WEST 8 - SOUTHWEST
 9 - OTHER / UNKNOWN

COLLISION WITH FIXED OBJECT - STRUCK

25 - IMPACT ATTENUATOR / CRASH CUSHION 31 - GUARDRAIL END 37 - TRAFFIC SIGN POST 43 - CURB 50 - WORK ZONE MAINTENANCE EQUIPMENT
 26 - BRIDGE OVERHEAD STRUCTURE 32 - PORTABLE BARRIER 38 - OVERHEAD SIGN POST 44 - DITCH 51 - WALL
 27 - BRIDGE PIER OR ABUTMENT BARRIER 33 - MEDIUM CABLE BARRIER 39 - LIGHT / LUMINARIES SUPPORT 45 - EMBANKMENT 52 - BUILDING
 28 - BRIDGE PARAPET 34 - MEDIUM GUARDRAIL BARRIER 40 - UTILITY POLE 46 - FENCE 53 - TUNNEL
 29 - BRIDGE RAIL 35 - MEDIUM CONCRETE BARRIER 41 - OTHER POST, POLE OR SUPPORT 47 - MAILBOX 54 - OTHER FIXED OBJECT
 30 - GUARDRAIL FACE 36 - MEDIUM OTHER BARRIER 42 - CULVERT 48 - TREE 99 - OTHER / UNKNOWN
 49 - FIRE HYDRANT

FIRST HARMFUL EVENT 1 MOST HARMFUL EVENT 1

UNIT SPEED 10

DETECTED SPEED
 1 - STATED / ESTIMATED SPEED
1 2 - CALCULATED / EDR
 3 - UNDETERMINED

POSTED SPEED 25

OWNER

UNIT # 012 OWNER NAME: LAST, FIRST, MIDDLE (SAME AS DRIVER)
Stevens, Branden

OWNER ADDRESS: STREET, CITY, STATE, ZIP (SAME AS DRIVER)
1625 W. Augusta Blvd. #172 Fairfield, OH 45014

COMMERCIAL CARRIER: NAME, ADDRESS, CITY, STATE, ZIP _____
COMMERCIAL CARRIER PHONE: INCLUDE AREA CODE _____

DAMAGE

DAMAGE SCALE

3 1 - NONE 3 - FUNCTIONAL DAMAGE
2 - MINOR DAMAGE 4 - DISABLING DAMAGE
9 - UNKNOWN

VEHICLE

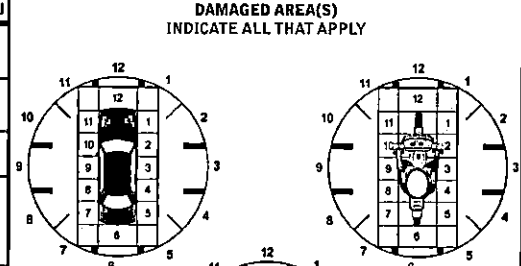
LP STATE OH LICENSE PLATE # JXP4475 VEHICLE IDENTIFICATION # 5NPD174LE14H11481199 VEHICLE YEAR 2017 VEHICLE MAKE Hyundai

INSURANCE VERIFIED INSURANCE COMPANY Liberty Mutual INSURANCE POLICY # AOV28170891870 COLOR Silver VEHICLE MODEL Elantra

COMMERCIAL TYPE OF USE GOVERNMENT IN EMERGENCY RESPONSE US DOT # _____ TOWED BY: COMPANY NAME _____

INTERLOCK DEVICE EQUIPPED HIT/SKIP UNIT #OCCUPANTS _____ VEHICLE WEIGHT GVWR/GCWR
1 - <10K LBS.
2 - 10,001 - 26K LBS.
3 - >26K LBS.

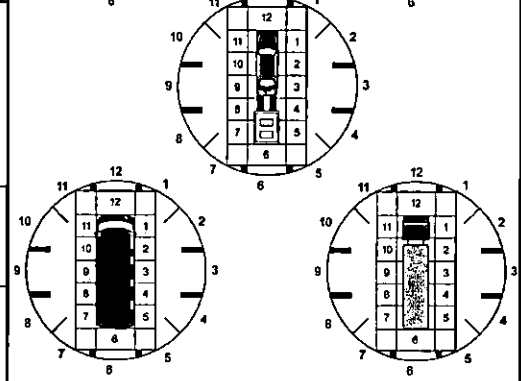
HAZARDOUS MATERIAL MATERIAL RELEASED CLASS # PLACARD ID # _____



UNIT TYPE 01

1 - PASSENGER CAR 7 - MOTORCYCLE 2-WHEELED 12 - GOLF CART 16 - LIMO (LIVERY VEHICLE) 23 - PEDESTRIAN / SKATER
2 - PASSENGER VAN (MINIVAN) 8 - MOTORCYCLE 3-WHEELED 13 - SNOWMOBILE 19 - BUS (16+ PASSENGERS) 24 - WHEELCHAIR (ANY TYPE)
3 - SPORT UTILITY VEHICLE 9 - AUTOCYCLE 14 - SINGLE UNIT TRUCK 20 - OTHER VEHICLE 25 - OTHER NON-MOTORIST
4 - PICK UP 10 - MOPED OR MOTORIZED BICYCLE 21 - HEAVY EQUIPMENT 26 - BICYCLE
5 - CARGO VAN 11 - ALL TERRAIN VEHICLE (ATV / UTV) 22 - ANIMAL WITH RIDER OR ANIMAL-DRAWN VEHICLE 27 - TRAIN
6 - VAN (9-15 SEATS) 17 - MOTORHOME 99 - UNKNOWN OR HIT/SKIP

OF TRAILING UNITS _____



WAS VEHICLE OPERATING IN AUTONOMOUS MODE WHEN CRASH OCCURRED? 02

1 - YES 2 - NO 9 - OTHER / UNKNOWN AUTONOMOUS MODE LEVEL 0

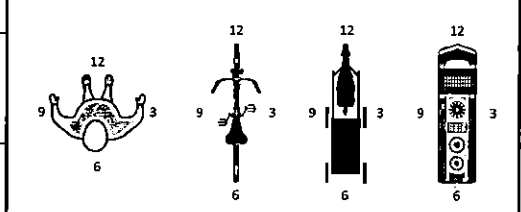
0 - NO AUTOMATION 1 - DRIVER ASSISTANCE 3 - CONDITIONAL AUTOMATION 4 - HIGH AUTOMATION 5 - FULL AUTOMATION 9 - UNKNOWN

SPECIAL FUNCTION 01

1 - NONE 6 - BUS - CHARTER / TOUR 11 - FIRE 16 - FARM 21 - MAIL CARRIER
2 - TAXI 7 - BUS - INTERCITY 12 - MILITARY 17 - MOWING 99 - OTHER / UNKNOWN
3 - ELECTRONIC RIDE SHARING 8 - BUS - SHUTTLE 13 - POLICE 18 - SNOW REMOVAL
4 - SCHOOL TRANSPORT 9 - BUS - OTHER 14 - PUBLIC UTILITY 19 - TOWING
5 - BUS - TRANSIT / COMMUTER 10 - AMBULANCE 15 - CONSTRUCTION EQUIPMENT 20 - SAFETY SERVICE PATROL

CARGO BODY TYPE 01

1 - NO CARGO BODY TYPE / NOT APPLICABLE 3 - VEHICLE TOWING ANOTHER MOTOR VEHICLE 5 - INTERMODAL CONTAINER CHASSIS 8 - POLE 12 - CONCRETE MIXER
2 - BUS 4 - LOGGING 6 - CARGO VAN / ENCLOSED BOX 9 - CARGO TANK 13 - AUTO TRANSPORTER
7 - GRAIN / CHIPS / GRAVEL 10 - FLAT BED 14 - GARBAGE / REFUSE 99 - OTHER / UNKNOWN
11 - DUMP



- NO DAMAGE [0] - UNDERCARRIAGE [14]
 - TOP [13] - ALL AREAS [15]
 - UNIT NOT AT SCENE [16]

VEHICLE DEFECTS

1 - TURN SIGNALS 4 - BRAKES 7 - WORN OR SLICK TIRES 9 - MOTOR TROUBLE 99 - OTHER / UNKNOWN
2 - HEAD LAMPS 5 - STEERING 8 - TRAILER EQUIPMENT DEFECTIVE 10 - DISABLED FROM PRIOR ACCIDENT
3 - TAIL LAMPS 6 - TIRE BLOWOUT

NON-MOTORIST LOCATION AT IMPACT

1 - INTERSECTION - MARKED CROSSWALK 3 - INTERSECTION - OTHER 6 - BICYCLE LANE 9 - MEDIAN / CROSSING ISLAND 12 - FIRST RESPONDER AT INCIDENT SCENE
2 - INTERSECTION - UNMARKED CROSSWALK 4 - MIDBLOCK - MARKED CROSSWALK 7 - SHOULDER / ROADSIDE 10 - DRIVEWAY ACCESS 13 - GARBAGE / REFUSE
5 - TRAVEL LANE - OTHER LOCATION 8 - SIDEWALK 11 - SHARED USE PATHS OR TRAILS 99 - OTHER / UNKNOWN

ACTION 04 PRE-CRASH ACTIONS 10

1 - NON-CONTACT 1 - STRAIGHT AHEAD 7 - MAKING U-TURN 13 - NEGOTIATING A CURVE 18 - APPROACHING OR LEAVING VEHICLE
2 - NON-COLLISION 2 - BACKING 8 - ENTERING TRAFFIC LANE 14 - ENTERING OR CROSSING SPECIFIED LOCATION 19 - STANDING
3 - STRIKING 3 - CHANGING LANES 9 - LEAVING TRAFFIC LANE 15 - WALKING, RUNNING, JOGGING, PLAYING 20 - OTHER NON-MOTORIST
4 - STRUCK 4 - OVERTAKING / PASSING 10 - PARKED 16 - WORKING 21 - STANDING OUTSIDE DISABLED VEHICLE
5 - BOTH STRIKING & STRUCK 5 - MAKING RIGHT TURN 11 - SLOWING OR STOPPED IN TRAFFIC 17 - PUSHING VEHICLE 99 - OTHER / UNKNOWN
6 - MAKING LEFT TURN 12 - DRIVERLESS
9 - OTHER / UNKNOWN

INITIAL POINT OF CONTACT

1, 2 0 - NO DAMAGE 14 - UNDERCARRIAGE
1-12 - REFER TO UNIT DIAGRAM 15 - VEHICLE NOT AT SCENE
99 - UNKNOWN
13 - TOP

CONTRIBUTING CIRCUMSTANCES 01

1 - NONE 7 - LEFT OF CENTER 13 - IMPROPER START FROM A PARKED POSITION 17 - VISION OBSTRUCTION 21 - LYING IN ROADWAY
2 - FAILURE TO YIELD 8 - FOLLOWING TOO CLOSE / AODA 14 - STOPPED OR PARKED ILLEGALLY 18 - OPERATING DEFECTIVE EQUIPMENT 22 - NOT DISCERNIBLE
3 - RAN RED LIGHT 9 - IMPROPER LANE CHANGE 15 - SWERVING TO AVOID 19 - LOAD SHIFTING / FALLING / SPILLING 23 - OPENING DOOR INTO ROADWAY
4 - RAN STOP SIGN 10 - IMPROPER PASSING 16 - WRONG WAY 20 - IMPROPER CROSSING 99 - OTHER IMPROPER ACTION
5 - UNSAFE SPEED 11 - DROVE OFF ROAD
6 - IMPROPER TURN 12 - IMPROPER BACKING

TRAFFIC

TRAFFICWAY FLOW 2 1 - ONE-WAY 2 - TWO-WAY

TRAFFIC CONTROL 6 1 - ROUNDABOUT 4 - STOP SIGN 2 - SIGNAL 5 - YIELD SIGN 3 - FLASHER 6 - NO CONTROL

SEQUENCE OF EVENTS

11 2 0 1 - OVERTURN / ROLLOVER 6 - EQUIPMENT FAILURE 11 - CROSS CENTERLINE - OPPOSITE DIRECTION OF TRAVEL 16 - RAILWAY VEHICLE 22 - WORK ZONE MAINTENANCE EQUIPMENT
2 - FIRE / EXPLOSION 7 - SEPARATION OF UNITS 12 - DOWNHILL RUNAWAY 17 - ANIMAL - FARM 23 - STRUCK BY FALLING, SHIFTING CARGO OR ANYTHING SET IN MOTION BY A MOTOR VEHICLE
3 - IMMERSION 8 - RAN OFF ROAD RIGHT 13 - OTHER NON-COLLISION 18 - ANIMAL - DEER 24 - OTHER MOVABLE OBJECT
4 - JACKKNIFE 9 - RAN OFF ROAD LEFT 14 - PEDESTRIAN 19 - ANIMAL - OTHER 20 - MOTOR VEHICLE IN TRANSPORT
5 - CARGO / EQUIPMENT LOSS OR SHIFT 10 - CROSS MEDIAN 15 - PEDALCYCLE 21 - PARKED MOTOR VEHICLE

OF THROUGH LANES ON ROAD 2

RAIL GRADE CROSSING 1 1 - NOT INVOLVED 2 - INVOLVED - ACTIVE CROSSING 3 - INVOLVED - PASSIVE CROSSING

COLLISION WITH FIXED OBJECT - STRUCK

25 - IMPACT ATTENUATOR / CRASH CUSHION 31 - GUARDRAIL END 37 - TRAFFIC SIGN POST 43 - CURB 50 - WORK ZONE MAINTENANCE EQUIPMENT
26 - BRIDGE OVERHEAD STRUCTURE 32 - PORTABLE BARRIER 38 - OVERHEAD SIGN POST 44 - DITCH 51 - WALL
27 - BRIDGE PIER OR ABUTMENT 33 - MEDIAN CABLE BARRIER 39 - LIGHT / LUMINARIES SUPPORT 45 - EMBANKMENT 52 - BUILDING
28 - BRIDGE PARAPET 34 - MEDIAN GUARDRAIL BARRIER 40 - UTILITY POLE 46 - FENCE 53 - TUNNEL
29 - BRIDGE RAIL 35 - MEDIAN CONCRETE BARRIER 41 - OTHER POST, POLE OR SUPPORT 47 - MAILBOX 54 - OTHER FIXED OBJECT
30 - GUARDRAIL FACE 36 - MEDIAN OTHER BARRIER 42 - CULVERT 48 - TREE 55 - OTHER / UNKNOWN
49 - FIRE HYDRANT

FIRST HARMFUL EVENT 1 MOST HARMFUL EVENT 1

UNIT / NON-MOTORIST DIRECTION

FROM 3 TO 4

1 - NORTH 5 - NORTHEAST
2 - SOUTH 6 - NORTHWEST
3 - EAST 7 - SOUTHEAST
4 - WEST 8 - SOUTHWEST
9 - OTHER / UNKNOWN

UNIT SPEED 0

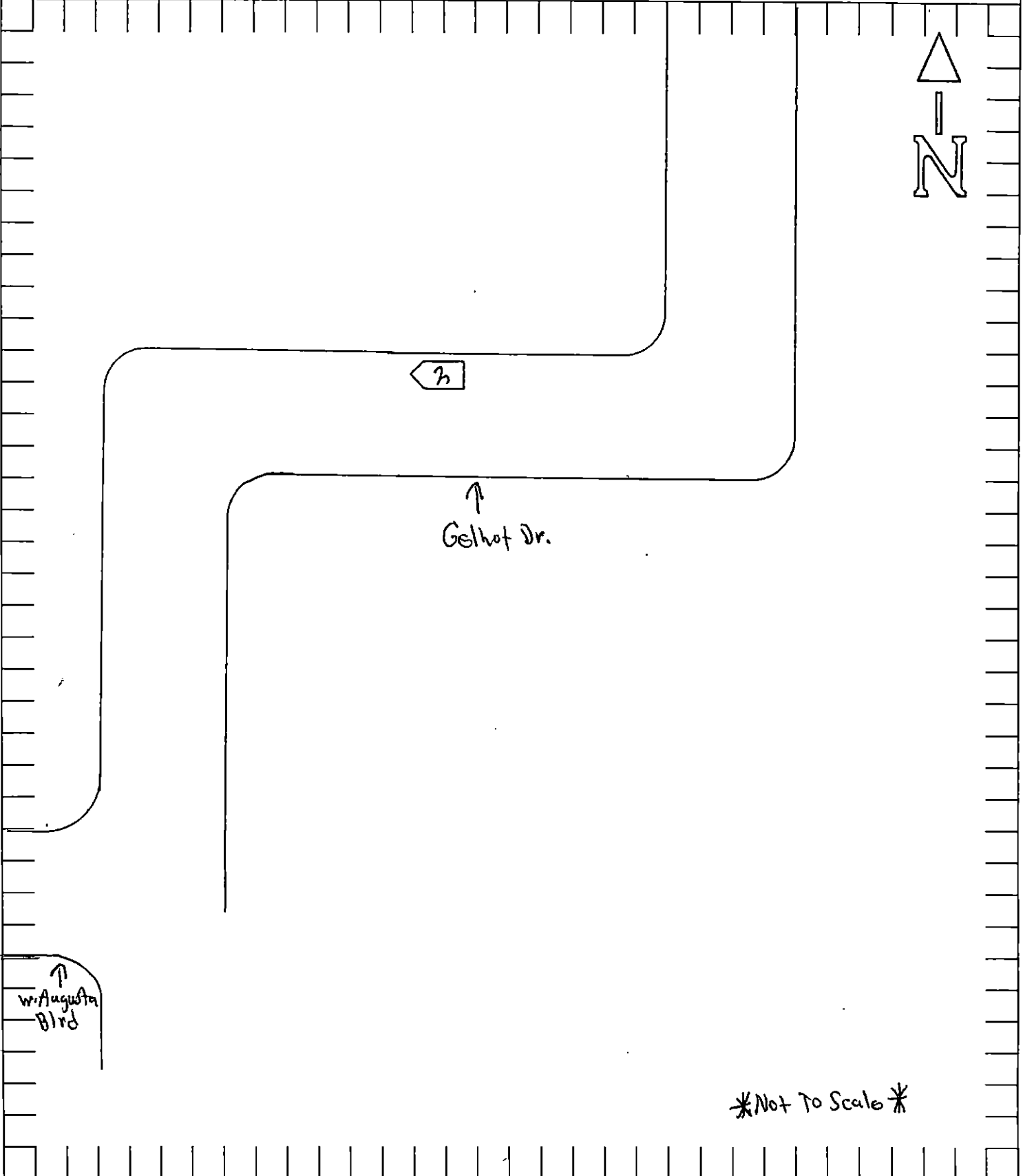
POSTED SPEED 2, 5

DETECTED SPEED 1 1 - STATED / ESTIMATED SPEED 2 - CALCULATED / EDR 3 - UNDETERMINED

UNIT # 01	NAME: LAST, FIRST, MIDDLE	DATE OF BIRTH	AGE	GENDER	ADDRESS: STREET, CITY, STATE, ZIP	CONTACT PHONE - INCLUDE AREA CODE	INJURIES 5	INJURED BY TAKEN	EMS AGENCY (NAME)	INJURED TAKEN TO: MEDICAL FACILITY (NAME, CITY)	SAFETY EQUIPMENT USED	DOT-COMPLIANT	SEATING POSITION	AIR BAG USAGE	EJECTION	TRAPPED	OFFENSE LICENSE NUMBER	OFFENSE CHARGED	LOCAL CODE	OFFENSE DESCRIPTION	CITATION NUMBER	ALCOHOL TEST STATUS TYPE VALUE	STATUS TYPE VALUE	ALCOHOL TEST STATUS TYPE VALUE	DRUG TEST(S) STATUS TYPE VALUE	RESTRICTION SELECT UP TO 3	DRIVER BY DISTRACTED	ALCOHOL / DRUG SUSPECTED	CONDITION	ALCOHOL TEST STATUS TYPE VALUE	STATUS TYPE VALUE	DRUG TEST(S) STATUS TYPE VALUE	UNIT # 09	NAME: LAST, FIRST, MIDDLE	DATE OF BIRTH	AGE	GENDER	ADDRESS: STREET, CITY, STATE, ZIP	CONTACT PHONE - INCLUDE AREA CODE	INJURIES 5	INJURED BY TAKEN	EMS AGENCY (NAME)	INJURED TAKEN TO: MEDICAL FACILITY (NAME, CITY)	SAFETY EQUIPMENT USED	DOT-COMPLIANT	SEATING POSITION	AIR BAG USAGE	EJECTION	TRAPPED	OFFENSE LICENSE NUMBER	OFFENSE CHARGED	LOCAL CODE	OFFENSE DESCRIPTION	CITATION NUMBER	ALCOHOL TEST STATUS TYPE VALUE	STATUS TYPE VALUE	ALCOHOL TEST STATUS TYPE VALUE	DRUG TEST(S) STATUS TYPE VALUE	RESTRICTION SELECT UP TO 3	DRIVER BY DISTRACTED	ALCOHOL / DRUG SUSPECTED	CONDITION	ALCOHOL TEST STATUS TYPE VALUE	STATUS TYPE VALUE	DRUG TEST(S) STATUS TYPE VALUE	UNIT # 09	NAME: LAST, FIRST, MIDDLE	DATE OF BIRTH	AGE	GENDER	ADDRESS: STREET, CITY, STATE, ZIP	CONTACT PHONE - INCLUDE AREA CODE	INJURIES 5	INJURED BY TAKEN	EMS AGENCY (NAME)	INJURED TAKEN TO: MEDICAL FACILITY (NAME, CITY)	SAFETY EQUIPMENT USED	DOT-COMPLIANT	SEATING POSITION	AIR BAG USAGE	EJECTION	TRAPPED	OFFENSE LICENSE NUMBER	OFFENSE CHARGED	LOCAL CODE	OFFENSE DESCRIPTION	CITATION NUMBER	ALCOHOL TEST STATUS TYPE VALUE	STATUS TYPE VALUE	ALCOHOL TEST STATUS TYPE VALUE	DRUG TEST(S) STATUS TYPE VALUE	RESTRICTION SELECT UP TO 3	DRIVER BY DISTRACTED	ALCOHOL / DRUG SUSPECTED	CONDITION	ALCOHOL TEST STATUS TYPE VALUE	STATUS TYPE VALUE	DRUG TEST(S) STATUS TYPE VALUE
--------------	---------------------------	---------------	-----	--------	-----------------------------------	-----------------------------------	---------------	---------------------	-------------------	---	-----------------------	---------------	------------------	---------------	----------	---------	------------------------	-----------------	------------	---------------------	-----------------	-----------------------------------	-------------------	-----------------------------------	-----------------------------------	----------------------------	-------------------------	--------------------------	-----------	-----------------------------------	-------------------	-----------------------------------	--------------	---------------------------	---------------	-----	--------	-----------------------------------	-----------------------------------	---------------	---------------------	-------------------	---	-----------------------	---------------	------------------	---------------	----------	---------	------------------------	-----------------	------------	---------------------	-----------------	-----------------------------------	-------------------	-----------------------------------	-----------------------------------	----------------------------	-------------------------	--------------------------	-----------	-----------------------------------	-------------------	-----------------------------------	--------------	---------------------------	---------------	-----	--------	-----------------------------------	-----------------------------------	---------------	---------------------	-------------------	---	-----------------------	---------------	------------------	---------------	----------	---------	------------------------	-----------------	------------	---------------------	-----------------	-----------------------------------	-------------------	-----------------------------------	-----------------------------------	----------------------------	-------------------------	--------------------------	-----------	-----------------------------------	-------------------	-----------------------------------

INJURIES 1. FATAL 2. SUSPECTED SERIOUS INJURY (MOTORCYCLE DRIVER) 3. SUSPECTED MINOR INJURY 4. POSSIBLE INJURY 5. APPARENT INJURY 6. NOT TRANSPORTED 7. ATREATED AT SCENE 8. EMS 9. POLICE 10. OTHER / UNKNOWN SAFETY EQUIPMENT 1. NONE USED 2. SHOULDER BELT ONLY USED 3. LAP BELT ONLY USED 4. SHOULDER & LAP BELT USED 5. CHILD RESTRAINT SYSTEM - FORWARD FACING 6. CHILD RESTRAINT SYSTEM - REAR FACING 7. BOOSTER SEAT 8. HELMET USED 9. PROTECTIVE PADS USED (ELBOW, KNEES, ETC.) 10. REFLECTIVE CLOTHING 11. LIGHTING - PEDESTRIAN / BICYCLE ONLY 12. OTHER / UNKNOWN	INJURED TAKEN BY 1. FRONT - LEFT SIDE (MOTORCYCLE DRIVER) 2. FRONT - MIDDLE 3. FRONT - RIGHT SIDE 4. SECOND - LEFT SIDE (MOTORCYCLE PASSENGER) 5. SECOND - MIDDLE 6. SECOND - RIGHT SIDE 7. THIRD - LEFT SIDE (MOTORCYCLE SIDE CAR) 8. THIRD - MIDDLE 9. THIRD - RIGHT SIDE 10. STEEPER SECTION 11. PASSENGER IN OTHER OF TRUCK CAB 12. PASSENGER IN UNENCLOSED (NON-TRAILING UNIT, BUS, PICK-UP WITH CAB) 13. TRAILING UNIT 14. RIDING ON VEHICLE EXTERIOR (NON-TRAILING UNIT) 15. NON-MOTORIST 16. OTHER / UNKNOWN	EJECTION 1. NOT DEPLOYED 2. DEPLOYED FRONT 3. DEPLOYED SIDE 4. DEPLOYED BOTH FRONT / SIDE 5. NOT APPLICABLE 6. DEPLOYMENT UNKNOWN 7. M/C MOPED ONLY 8. INVALID DL 9. EXCEPT CLASS A BUS 10. EXCEPT CLASS B BUS 11. EXCEPT TRACTOR-TRAILER 12. INTERMEDIATE LICENSE 13. RESTRICTIONS 14. LEARNER'S PERMIT 15. LIMITED TO DAYLIGHT ONLY 16. LIMITED TO EMPLOYMENT 17. LIMITED TO OTHER - MECHANICAL DEVICES (SPECIAL BRAKES, HAND CONTROLS, OR OTHER ADAPTIVE DEVICES) 18. MILITARY VEHICLES ONLY 19. MOTOR VEHICLES WITHOUT AIR BRAKES 20. OUTSIDE MIRROR 21. PROSTHETIC 22. OTHER	OL ENDORSEMENT 1. CLASS A 2. CLASS B 3. CLASS C 4. REGULAR CLASS (OHIO DL) 5. EXCEPT CLASS A BUS 6. EXCEPT CLASS B BUS 7. EXCEPT TRACTOR-TRAILER 8. INTERMEDIATE LICENSE 9. RESTRICTIONS 10. LEARNER'S PERMIT 11. LIMITED TO DAYLIGHT ONLY 12. LIMITED TO EMPLOYMENT 13. MECHANICAL DEVICES (SPECIAL BRAKES, HAND CONTROLS, OR OTHER ADAPTIVE DEVICES) 14. MILITARY VEHICLES ONLY 15. MOTOR VEHICLES WITHOUT AIR BRAKES 16. OUTSIDE MIRROR 17. PROSTHETIC 18. OTHER	TRAPPED 1. NOT TRAPPED 2. EXTRACTED BY MECHANICAL MEANS 3. FREED BY NON-MECHANICAL MEANS 4. NOT APPLICABLE	GENDER M - MALE F - FEMALE U - OTHER / UNKNOWN	CONDITION 1. NOT DISTRACTED 2. MANUALLY OPERATING AN ELECTRONIC COMMUNICATION DEVICE (TEXTING, TYPING, DIALING) 3. TALKING ON HANDS-FREE COMMUNICATION DEVICE 4. TALKING ON HAND-HELD COMMUNICATION DEVICE 5. OTHER ACTIVITY WITH AN ELECTRONIC DEVICE 6. PASSENGER 7. INSIDE THE VEHICLE 8. OTHER DISTRACTION OUTSIDE THE VEHICLE 9. OTHER / UNKNOWN	DRUG TEST TYPE 1. NONE 2. BLOOD 3. URINE 4. OTHER	ALCOHOL TEST TYPE 1. NONE 2. BLOOD 3. BREATH 4. OTHER	DRUG TEST RESULTS 1. AMPHETAMINES 2. BARBITURATES 3. BENZODIAZEPINES 4. CANNABINOIDS 5. COCAINE 6. OPIATES/OPIOIDS 7. OTHER 8. NEGATIVE RESULTS
--	---	--	--	---	--	---	--	--	--

LOCAL REPORT NUMBER PD-22-090212	REPORTING AGENCY Fairfield Police Department	DATE OF ACCIDENT 12/11/22
IN COUNTY OF Butler	ACCIDENT LOCATION Gelhot Dr. near W. Augusta Blvd.	



OFFICER'S SIGNATURE P.O. C. Moore	BADGE NO. 136
--------------------------------------	------------------