



# TRAFFIC CRASH REPORT

\*DENOTES MANDATORY FIELD FOR SUPPLEMENT REPORT

LOCAL REPORT NUMBER\*

<input type="checkbox"/> PHOTOSTAKEN	<input checked="" type="checkbox"/> OH-2	<input type="checkbox"/> OH-3	LOCAL INFORMATION		2 3 0 1 4 5 2 8			
<input type="checkbox"/> SECONDARY CRASH	<input type="checkbox"/> OH-1P	<input type="checkbox"/> OTHER	REPORTING AGENCY NAME*		NCIC*		HIT/SKIP	
<input type="checkbox"/> PRIVATE PROPERTY	Fairfield Police Department		0,0,9,0,1		1 - SOLVED		NUMBER OF UNITS	
						2 - UNSOLVED		0, 2
								UNIT IN ERROR
								98 - ANIMAL
								99 - UNKNOWN

COUNTY*	LOCALITY*	LOCATION: CITY, VILLAGE, TOWNSHIP*		CRASH DATE / TIME*		CRASH SEVERITY	
0 9	1	City of Fairfield		02242023 1245		5	

ROUTE TYPE	ROUTE NUMBER	PREFIX	LOCATION ROAD NAME	ROAD TYPE	LATITUDE DECIMAL DEGREES
		1 - NORTH 2 - SOUTH 3 - EAST 4 - WEST	Palm Springs	D, R	39.313386
ROUTE TYPE	ROUTE NUMBER	PREFIX	REFERENCE ROAD NAME (ROAD, MILEPOST, HOUSE #)	ROAD TYPE	LONGITUDE DECIMAL DEGREES
		1 - NORTH 2 - SOUTH 3 - EAST 4 - WEST	206		-84.547490

REFERENCE POINT	DIRECTION FROM REFERENCE	ROUTE TYPE	ROAD TYPE	INTERSECTION RELATED	
1 - INTERSECTION	1 - NORTH	IR - INTERSTATE ROUTE(TP)	AL - ALLEY HW - HIGHWAY RD - ROAD	<input type="checkbox"/> WITHIN INTERSECTION OR ON APPROACH	
2 - MILE POST	2 - SOUTH	US - FEDERAL US ROUTE	AV - AVENUE LA - LANE SQ - SQUARE	<input type="checkbox"/> WITHIN INTERCHANGE AREA	
3 - HOUSE #	3 - EAST	SR - STATE ROUTE	BL - BOULEVARD MP - MILEPOST ST - STREET	NUMBER OF APPROACHES	
	4 - WEST	CR - NUMBERED COUNTY ROUTE	CR - CIRCLE OV - OVAL TE - TERRACE		
DISTANCE FROM REFERENCE	DISTANCE UNIT OF MEASURE	TR - NUMBERED TOWNSHIP ROUTE	CT - COURT PK - PARKWAY TL - TRAIL		
	1 - MILES		DR - DRIVE PI - PIKE WA - WAY		
	2 - FEET		HE - HEIGHTS PL - PLACE		
	3 - YARDS			<input type="checkbox"/> ROADWAY DIVIDED	

LOCATION OF FIRST HARMFUL EVENT		MANNER OF CRASH COLLISION/IMPACT		DIRECTION OF TRAVEL		MEDIAN TYPE	
1 - ON ROADWAY	9 - CROSSOVER	1 - NOT COLLISION BETWEEN TWO MOTOR VEHICLES IN TRANSPORT	4 - REAR-TO-REAR	1 - NORTH	1 - DIVIDED FLUSH MEDIAN (<4 FEET)		
2 - ON SHOULDER	10 - DRIVEWAY/ALLEY ACCESS	2 - REAR-END	5 - BACKING	2 - SOUTH	2 - DIVIDED FLUSH MEDIAN (≥4 FEET)		
3 - IN MEDIAN	11 - RAILWAY GRADE CROSSING	3 - HEAD-ON	6 - ANGLE	3 - EAST	3 - DIVIDED, DEPRESSED MEDIAN		
4 - ON ROADSIDE	12 - SHARED USE PATHS OR TRAILS		7 - SIDESWIPE, SAME DIRECTION	4 - WEST	4 - DIVIDED, RAISED MEDIAN (ANY TYPE)		
5 - ON GORE	13 - BIKE LANE		8 - SIDESWIPE, OPPOSITE DIRECTION		9 - OTHER/UNKNOWN		
6 - OUTSIDE TRAFFIC WAY	14 - TOLL BOOTH		9 - OTHER / UNKNOWN				
7 - ON RAMP	99 - OTHER / UNKNOWN						
8 - OFF RAMP							

<input type="checkbox"/> WORK ZONE RELATED	WORK ZONE TYPE	LOCATION OF CRASH IN WORK ZONE	CONTOUR	CONDITIONS	SURFACE
<input type="checkbox"/> WORKERS PRESENT	1 - LANE CLOSURE	1 - BEFORE THE 1ST WORK ZONE WARNING SIGN	1	2	2
<input type="checkbox"/> LAW ENFORCEMENT PRESENT	2 - LANE SHIFT/CROSSOVER	2 - ADVANCE WARNING AREA	1 - STRAIGHT LEVEL	1 - DRY	1 - CONCRETE
<input type="checkbox"/> ACTIVE SCHOOL ZONE	3 - WORK ON SHOULDER OR MEDIAN	3 - TRANSITION AREA	2 - STRAIGHT GRADE	2 - WET	2 - BLACKTOP, BITUMINOUS, ASPHALT
	4 - INTERMITTENT OR MOVING WORK	4 - ACTIVITY AREA	3 - CURVE LEVEL	3 - SNOW	3 - BRICK/BLOCK
	5 - OTHER	5 - TERMINATION AREA	4 - CURVE GRADE	4 - ICE	4 - SLAG, GRAVEL, STONE
			9 - OTHER/UNKNOWN	5 - SAND, MUD, DIRT, OIL, GRAVEL	5 - DIRT
				6 - WATER (STANDING, MOVING)	9 - OTHER/UNKNOWN
				7 - SLUSH	
				9 - OTHER/UNKNOWN	

LIGHT CONDITION	WEATHER
1 - DAYLIGHT	1 - CLEAR
2 - DAWN/DUSK	2 - CLOUDY
3 - DARK - LIGHTED ROADWAY	3 - FOG, SMOG, SMOKE
4 - DARK - ROADWAY NOT LIGHTED	4 - RAIN
5 - DARK - UNKNOWN ROADWAY LIGHTING	5 - SLEET, HAIL
9 - OTHER / UNKNOWN	6 - SNOW
	7 - SEVERE CROSSWINDS
	8 - BLOWING SAND, SOIL, DIRT, SNOW
	9 - FREEZING RAIN OR FREEZING DRIZZLE
	99 - OTHER / UNKNOWN

NARRATIVE	<p>On 02/24/2023 at approximately 12:45 P.M. unit #1 was parked in the driveway at 206 Palm Springs Dr. Unit #2 pulled up in front of the driveway at 206 Palm Springs Dr. to make a delivery at that address. The driver of unit #1 did not see that unit #2 had stopped in front of the driveway. The driver of unit #2 didn't realize unit #1 was preparing to back out of the driveway when he stopped his vehicle. Unit #1 started backing out of the driveway, the driver of unit #2 saw the vehicle approaching and attempted to back out of the way. Unit #1 collided into unit #2.</p>	<p>Indicate the north direction with an "N" on the compass diagram.</p>

CRASH REPORTED DATE / TIME	DISPATCH DATE / TIME	ARRIVAL DATE / TIME	SCENE CLEARED DATE / TIME	REPORT TAKEN BY
0 2 2 4 2 0 2 3 1 2 4 8	0 2 2 4 2 0 2 3 1 2 5 4	0 2 2 4 2 0 2 3 1 2 5 7	0 2 2 4 2 0 2 3 1 3 1 3	<input checked="" type="checkbox"/> POLICE AGENCY
TOTAL TIME ROADWAY CLOSED	OTHER INVESTIGATION TIME	TOTAL MINUTES	OFFICER'S NAME*	<input type="checkbox"/> MOTORIST
		1 9	Doug Day	<input type="checkbox"/> SUPPLEMENT (CORRECTION OR ADDITION TO AN EXISTING REPORT SENT TO OHS)
		7 6	OFFICER'S BADGE NUMBER*	
			CHECKED BY OFFICER'S NAME*	
			CHECKED BY OFFICER'S BADGE NUMBER*	

**OWNER**

UNIT # 01 OWNER NAME: LAST, FIRST, MIDDLE (SAME AS DRIVER) OWNER PHONE: INCLUDE AREA CODE (SAME AS DRIVER)

OWNER ADDRESS: STREET, CITY, STATE, ZIP (SAME AS DRIVER)

COMMERCIAL CARRIER: NAME, ADDRESS, CITY, STATE, ZIP COMMERCIAL CARRIER PHONE: INCLUDE AREA CODE

**VEHICLE**

LP STATE KY LICENSE PLATE # ATE962 VEHICLE IDENTIFICATION # 1C6SRKTVLN275942 VEHICLE YEAR 2020 VEHICLE MAKE Dodge

INSURANCE VERIFIED INSURANCE COMPANY State Farm INSURANCE POLICY # 267 8879-A01-17B COLOR black VEHICLE MODEL Ram

TYPE OF USE:  COMMERCIAL  GOVERNMENT  IN EMERGENCY RESPONSE

US DOT # \_\_\_\_\_ TOWED BY: COMPANY NAME \_\_\_\_\_

HAZARDOUS MATERIAL:  MATERIAL RELEASED CLASS # \_\_\_\_\_ PLACARD ID # \_\_\_\_\_

UNIT TYPE: 04

1 - PASSENGER CAR 7 - MOTORCYCLE 2-WHEELED 12 - GOLF CART 18 - LIMO (LIVERY VEHICLE) 23 - PEDESTRIAN / SKATER  
 2 - PASSENGER VAN (MINIVAN) 8 - MOTORCYCLE 3-WHEELED 13 - SNOWMOBILE 19 - BUS (16+ PASSENGERS) 24 - WHEELCHAIR (ANY TYPE)  
 3 - SPORT UTILITY VEHICLE 9 - AUTOCYCLE 14 - SINGLE UNIT TRUCK 20 - OTHER VEHICLE 25 - OTHER NON-MOTORIST  
 4 - PICK UP 10 - MOPED OR MOTORIZED BICYCLE 15 - SEMI-TRACTOR 21 - HEAVY EQUIPMENT 26 - BICYCLE  
 5 - CARGOVAN 11 - ALL TERRAIN VEHICLE (ATV / UTV) 16 - FARM EQUIPMENT 22 - ANIMAL WITH RIDER OR ANIMAL-DRAWN VEHICLE 27 - TRAIN  
 6 - VAN (9-15 SEATS) 17 - MOTORHOME

# OF TRAILING UNITS \_\_\_\_\_

WAS VEHICLE OPERATING IN AUTONOMOUS MODE WHEN CRASH OCCURRED? 2

1 - YES 2 - NO 9 - OTHER / UNKNOWN

AUTONOMOUS MODE LEVEL: 0 - NO AUTOMATION 1 - DRIVER ASSISTANCE 2 - PARTIAL AUTOMATION 3 - CONDITIONAL AUTOMATION 4 - HIGH AUTOMATION 5 - FULL AUTOMATION 9 - UNKNOWN

SPECIAL FUNCTION: 01

1 - NONE 6 - BUS - CHARTER / TOUR 11 - FIRE 16 - FARM 21 - MAIL CARRIER  
 2 - TAXI 7 - BUS - INTERCITY 12 - MILITARY 17 - MOWING 99 - OTHER / UNKNOWN  
 3 - ELECTRONIC RIDE SHARING 8 - BUS - SHUTTLE 13 - POLICE 18 - SNOW REMOVAL  
 4 - SCHOOL TRANSPORT 9 - BUS - OTHER 14 - PUBLIC UTILITY 19 - TOWING  
 5 - BUS - TRANSPORT COMPUTER 10 - AMBULANCE 15 - CONSTRUCTION EQUIPMENT 20 - SAFETY SERVICE PATROL

CARGO BODY TYPE: 01

1 - NO CARGO BODY TYPE / NOT APPLICABLE 3 - VEHICLE TOWING ANOTHER MOTOR VEHICLE 5 - INTERMODAL CONTAINER CHASSIS 8 - POLE 12 - CONCRETE MIXER  
 2 - BUS 4 - LOGGING 6 - CARGO VAN / ENCLOSED BOX 10 - FLAT BED 14 - GARBAGE / REFUSE  
 7 - GRAIN / CHIPS / GRAVEL 11 - DUMP 99 - OTHER / UNKNOWN

VEHICLE DEFECTS: \_\_\_\_\_

1 - TURN SIGNALS 4 - BRAKES 7 - WORN OR SLICK TIRES 9 - MOTOR TROUBLE 99 - OTHER / UNKNOWN  
 2 - HEAD LAMPS 5 - STEERING 8 - TRAILER EQUIPMENT DEFECTIVE 10 - DISABLED FROM PRIOR ACCIDENT  
 3 - TAIL LAMPS 6 - TIRE BLOWOUT

NON-MOTORIST LOCATION AT IMPACT: \_\_\_\_\_

1 - INTERSECTION - MARKED CROSSWALK 3 - INTERSECTION - OTHER 6 - BICYCLE LANE 9 - MEDIAN / CROSSING ISLAND 12 - FIRST RESPONDER AT INCIDENT SCENE  
 2 - INTERSECTION - UNMARKED CROSSWALK 4 - MIDDLEBLOCK - MARKED CROSSWALK 7 - SHOULDER / ROADSIDE 10 - DRIVEWAY ACCESS 11 - SHARED USE PATHS OR TRAILS 15 - VEHICLE NOT AT SCENE  
 5 - TRAVEL LANE - OTHER LOCATION 8 - SIDEWALK 11 - SHARED USE PATHS OR TRAILS 99 - OTHER / UNKNOWN

ACTION: 3

1 - NON-CONTACT 1 - STRAIGHT AHEAD 7 - MAKING U-TURN 13 - NEGOTIATING A CURVE 18 - APPROACHING OR LEAVING VEHICLE  
 2 - NON-COLLISION 2 - BACKING 8 - ENTERING TRAFFIC LANE 14 - ENTERING OR CROSSING SPECIFIED LOCATION 19 - STANDING  
 3 - STRIKING 02 3 - CHANGING LANES 9 - LEAVING TRAFFIC LANE 15 - WALKING, RUNNING, JOGGING, PLAYING 20 - OTHER NON-MOTORIST  
 4 - STRUCK PRE-CRASH ACTIONS 4 - OVERTAKING / PASSING 10 - PARKED 16 - WORKING 21 - STANDING OUTSIDE DISABLED VEHICLE  
 5 - BOTH STRIKING & STRUCK 5 - MAKING RIGHT TURN 11 - SLOWING OR STOPPED IN TRAFFIC 17 - PUSHING VEHICLE 99 - OTHER / UNKNOWN  
 9 - OTHER / UNKNOWN 6 - MAKING LEFT TURN 12 - DRIVERLESS 17 - PUSHING VEHICLE 99 - OTHER / UNKNOWN

CONTRIBUTING CIRCUMSTANCES: 12

1 - NONE 7 - LEFT OF CENTER 13 - IMPROPER START FROM A PARKED POSITION 17 - VISION OBSTRUCTION 21 - LYING IN ROADWAY  
 2 - FAILURE TO YIELD 8 - FOLLOWING TOO CLOSE / ACDA 14 - STOPPED OR PARKED ILLEGALLY 18 - OPERATING DEFECTIVE EQUIPMENT 22 - NOT DISCERNIBLE  
 3 - RAN RED LIGHT 9 - IMPROPER LANE CHANGE 15 - SWERVING TO AVOID 19 - LOAD SHIFTING / FALLING / SPILLING 23 - OPENING DOOR INTO ROADWAY  
 4 - RAN STOP SIGN 10 - IMPROPER PASSING 16 - WRONG WAY 20 - IMPROPER CROSSING 99 - OTHER IMPROPER ACTION  
 5 - UNSAFE SPEED 11 - DROVE OFF ROAD 17 - VISION OBSTRUCTION 21 - LYING IN ROADWAY  
 6 - IMPROPER TURN 12 - IMPROPER BACKING

SEQUENCE OF EVENTS: \_\_\_\_\_

1 20 1 - OVERTURN / ROLLOVER 6 - EQUIPMENT FAILURE 11 - CROSS CENTERLINE - OPPOSITE DIRECTION OF TRAVEL 16 - RAILWAY VEHICLE 22 - WORK ZONE MAINTENANCE EQUIPMENT  
 2 - FIRE / EXPLOSION 7 - SEPARATION OF UNITS 12 - DOWNHILL RUNAWAY 17 - ANIMAL - FARM 23 - STRUCK BY FALLING, SHIFTING CARGO OR ANYTHING SET IN MOTION BY A MOTOR VEHICLE  
 3 - IMMERSION 8 - RAN OFF ROAD RIGHT 13 - OTHER NON-COLLISION 18 - ANIMAL - DEER 24 - OTHER MOVABLE OBJECT  
 4 - JACKKNIFE 9 - RAN OFF ROAD LEFT 14 - PEDESTRIAN 19 - ANIMAL - OTHER 20 - MOTOR VEHICLE IN TRANSPORT  
 5 - CARGO / EQUIPMENT LOSS OR SHIFT 10 - CROSS MEDIAN 15 - PEDAL CYCLE 21 - PARKED MOTOR VEHICLE

~~COLLISION WITH FIXED OBJECT - STRUCK~~

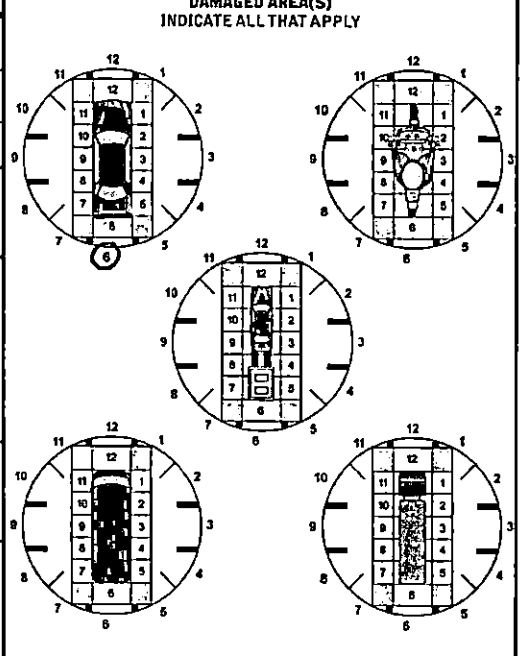
25 - IMPACT ATTENUATOR / CRASH CUSHION 31 - GUARDRAIL END 37 - TRAFFIC SIGN POST 43 - CURB 50 - WORK ZONE MAINTENANCE EQUIPMENT  
 26 - BRIDGE OVERHEAD STRUCTURE 32 - PORTABLE BARRIER 38 - OVERHEAD SIGN POST 44 - DITCH 51 - WALL  
 27 - BRIDGE PIER OR ABUTMENT BARRIER 33 - MEDIUM CABLE BARRIER 39 - LIGHT / LUMINARIES SUPPORT 45 - EMBANKMENT 52 - BUILDING  
 28 - BRIDGE PARAPET 34 - MEDIUM GUARDRAIL BARRIER 40 - UTILITY POLE 46 - FENCE 53 - TUNNEL  
 29 - BRIDGE RAIL 35 - MEDIUM CONCRETE BARRIER 41 - OTHER POST, POLE OR SUPPORT 47 - MAILBOX 54 - OTHER FIXED OBJECT  
 30 - GUARDRAIL FACE 36 - MEDIUM OTHER BARRIER 42 - CULVERT 48 - TREE 99 - OTHER / UNKNOWN

FIRST HARMFUL EVENT 1 MOST HARMFUL EVENT 1

**DAMAGE**

DAMAGE SCALE: 3

1 - NONE 3 - FUNCTIONAL DAMAGE  
 2 - MINOR DAMAGE 4 - DISABLING DAMAGE  
 9 - UNKNOWN



INITIAL POINT OF CONTACT: 06

0 - NO DAMAGE 14 - UNDERCARRIAGE  
 1-12 - REFER TO UNIT DIAGRAM 15 - VEHICLE NOT AT SCENE  
 13 - TOP 99 - UNKNOWN

TRAFFIC: 6

TRAFFICWAY FLOW: 2 (ONE-WAY) 6 (TWO-WAY)

# OF THROUGH LANES ON ROAD: 2

RAIL GRADE CROSSING: 1 (NOT INVOLVED)

UNIT / NON-MOTORIST DIRECTION: FROM 3 TO 4

1 - NORTH 5 - NORTHEAST  
 2 - SOUTH 6 - NORTHWEST  
 3 - EAST 7 - SOUTHEAST  
 4 - WEST 8 - SOUTHWEST  
 9 - OTHER / UNKNOWN

UNIT SPEED: 5

DETECTED SPEED: 1

1 - STATED / ESTIMATED SPEED  
 2 - CALCULATED / EDR  
 3 - UNDETERMINED

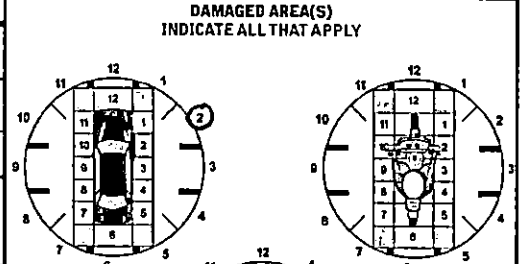
POSTED SPEED: 25

LOCAL REPORT NUMBER  
2 3 0 1 4 5 2 8

**OWNER**  
UNIT # 0 2  
OWNER NAME: LAST, FIRST, MIDDLE (SAME AS DRIVER)  
OWNER ADDRESS: STREET, CITY, STATE, ZIP (SAME AS DRIVER)  
COMMERCIAL CARRIER: NAME, ADDRESS, CITY, STATE, ZIP  
Amazon Logistics 24800 Miles Rd. Bedford, Ohio 44146  
COMMERCIAL CARRIER PHONE: INCLUDE AREA CODE

**DAMAGE**  
DAMAGE SCALE  
1 - NONE  
2 - MINOR DAMAGE  
3 - FUNCTIONAL DAMAGE  
4 - DISABLING DAMAGE  
9 - UNKNOWN  
2

**VEHICLE**  
LP STATE OH H LICENSE PLATE # PLN1804  
VEHICLE IDENTIFICATION # 1FD1D1F6P183NK1457177  
VEHICLE YEAR 2022 VEHICLE MAKE Ford  
INSURANCE VERIFIED INSURANCE COMPANY Old Republic  
INSURANCE POLICY # ALA150819-27 COLOR gray VEHICLE MODEL Transit



TYPE OF USE  
 COMMERCIAL  GOVERNMENT  IN EMERGENCY RESPONSE  
US DOT #  
VEHICLE WEIGHT GVWR/GCWR  
1 - <10K LBS.  
2 - 10,001 - 26K LBS.  
3 - >26K LBS.  
TOWED BY: COMPANY NAME  
HAZARDOUS MATERIAL  
 MATERIAL RELEASED CLASS # PLACARD ID #  
 PLACARD

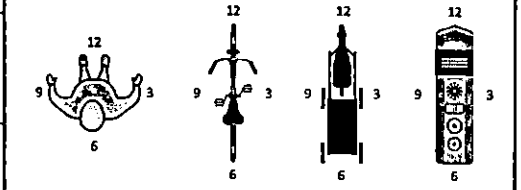
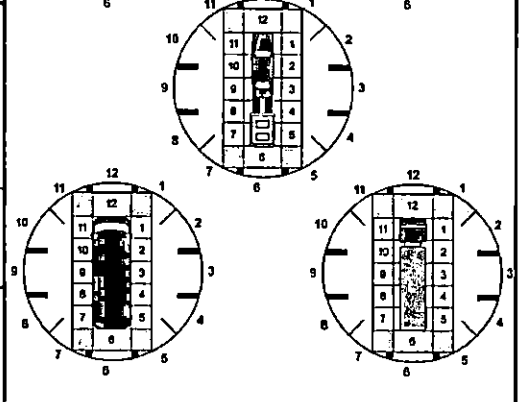
UNIT TYPE  
1 - PASSENGER CAR  
2 - PASSENGER VAN (MINIVAN)  
3 - SPORT UTILITY VEHICLE  
4 - PICK UP  
5 - CARGO VAN  
6 - VAN (9-15 SEATS)  
7 - MOTORCYCLE 2-WHEELED  
8 - MOTORCYCLE 3-WHEELED  
9 - AUTOCYCLE  
10 - MOPED OR MOTORIZED BICYCLE  
11 - ALL TERRAIN VEHICLE (ATV/UTV)  
12 - GOLF CART  
13 - SNOWMOBILE  
14 - SINGLE UNIT TRUCK  
15 - SEMI-TRACTOR  
16 - FARM EQUIPMENT  
17 - MOTORHOME  
18 - LIMO (LIVERY VEHICLE)  
19 - BUS (16+ PASSENGERS)  
20 - OTHER VEHICLE  
21 - HEAVY EQUIPMENT  
22 - ANIMAL WITH RIDER OR ANIMAL-DRAWN VEHICLE  
23 - PEDESTRIAN / SKATER  
24 - WHEELCHAIR (ANY TYPE)  
25 - OTHER NON-MOTORIST  
26 - BICYCLE  
27 - TRAIN  
99 - UNKNOWN OR HITS/SKIP  
# of TRAILING UNITS

WAS VEHICLE OPERATING IN AUTONOMOUS MODE WHEN CRASH OCCURRED?  
1 - YES 2 - NO 9 - OTHER / UNKNOWN  
AUTONOMOUS MODE LEVEL  
0 - NO AUTOMATION  
1 - DRIVER ASSISTANCE  
2 - PARTIAL AUTOMATION  
3 - CONDITIONAL AUTOMATION  
4 - HIGH AUTOMATION  
5 - FULL AUTOMATION  
9 - UNKNOWN  
2

SPECIAL FUNCTION  
1 - NONE  
2 - TAXI  
3 - ELECTRONIC RIDE SHARING  
4 - SCHOOL TRANSPORT  
5 - BUS - TRANSIT/COMMUTER  
6 - BUS - CHARTER/TOUR  
7 - BUS - INTERCITY  
8 - BUS - SHUTTLE  
9 - BUS - OTHER  
10 - AMBULANCE  
11 - FIRE  
12 - MILITARY  
13 - POLICE  
14 - PUBLIC UTILITY  
15 - CONSTRUCTION EQUIPMENT  
16 - FARM  
17 - MOWING  
18 - SNOW REMOVAL  
19 - TOWING  
20 - SAFETY SERVICE PATROL  
21 - MAIL CARRIER  
99 - OTHER / UNKNOWN  
9 9

CARGO BODY TYPE  
1 - NO CARGO BODY TYPE / NOT APPLICABLE  
2 - BUS  
3 - VEHICLE TOWING ANOTHER MOTOR VEHICLE  
4 - LOGGING  
5 - INTERMODAL CONTAINER CHASSIS  
6 - CARGO VAN ENCLOSED BOX  
7 - GRAIN/CHIPS/GRAVEL  
8 - POLE  
9 - CARGO TANK  
10 - FLAT BED  
11 - DUMP  
12 - CONCRETE MIXER  
13 - AUTO TRANSPORTER  
14 - GARBAGE/REFUSE  
99 - OTHER / UNKNOWN  
0 6

VEHICLE DEFECTS  
1 - TURN SIGNALS  
2 - HEAD LAMPS  
3 - TAIL LAMPS  
4 - BRAKES  
5 - STEERING  
6 - TIRE BLOWOUT  
7 - WORN OR SLICK TIRES  
8 - TRAILER EQUIPMENT DEFECTIVE  
9 - MOTOR TROUBLE  
10 - DISABLED FROM PRIOR ACCIDENT  
99 - OTHER / UNKNOWN



- NO DAMAGE [ 0 ]  - UNDERCARRIAGE [ 14 ]  
 - TOP [ 13 ]  - ALL AREAS [ 15 ]  
 - UNIT NOT AT SCENE [ 16 ]

NON-MOTORIST LOCATION AT IMPACT  
1 - INTERSECTION - MARKED CROSSWALK  
2 - INTERSECTION - UNMARKED CROSSWALK  
3 - INTERSECTION - OTHER  
4 - MIDBLOCK - MARKED CROSSWALK  
5 - TRAVEL LANE - OTHER LOCATION  
6 - BICYCLE LANE  
7 - SHOULDER / ROADSIDE  
8 - SIDEWALK  
9 - MEDIAN/CROSSING ISLAND  
10 - DRIVEWAY ACCESS  
11 - SHARED USE PATHS OR TRAILS  
12 - FIRST RESPONDER AT INCIDENT SCENE  
99 - OTHER / UNKNOWN

ACTION  
1 - NON-CONTACT  
2 - NON-COLLISION  
3 - STRIKING  
4 - STRUCK  
5 - BOTH STRIKING & STRUCK  
9 - OTHER / UNKNOWN  
1 - STRAIGHT AHEAD  
2 - BACKING  
3 - CHANGING LANES  
4 - OVERTAKING/PASSING  
5 - MAKING RIGHT TURN  
6 - MAKING LEFT TURN  
7 - MAKING U-TURN  
8 - ENTERING TRAFFIC LANE  
9 - LEAVING TRAFFIC LANE  
10 - PARKED  
11 - SLOWING OR STOPPED IN TRAFFIC  
12 - DRIVERLESS  
13 - NEGOTIATING A CURVE  
14 - ENTERING OR CROSSING SPECIFIED LOCATION  
15 - WALKING, RUNNING, JOGGING, PLAYING  
16 - WORKING  
17 - PUSHING VEHICLE  
18 - APPROACHING OR LEAVING VEHICLE  
19 - STANDING  
20 - OTHER NON-MOTORIST  
21 - STANDING OUTSIDE DISABLED VEHICLE  
99 - OTHER / UNKNOWN  
4 0 2

INITIAL POINT OF CONTACT  
0 - NO DAMAGE  
1-12 - REFER TO UNIT DIAGRAM  
13 - TOP  
14 - UNDERCARRIAGE  
15 - VEHICLE NOT AT SCENE  
99 - UNKNOWN  
0 2

CONTRIBUTING CIRCUMSTANCES  
1 - NONE  
2 - FAILURE TO YIELD  
3 - RAN RED LIGHT  
4 - RAN STOP SIGN  
5 - UNSAFE SPEED  
6 - IMPROPER TURN  
7 - LEFT OF CENTER  
8 - FOLLOWING TOO CLOSE / ACDA  
9 - IMPROPER LANE CHANGE  
10 - IMPROPER PASSING  
11 - DROVE OFF ROAD  
12 - IMPROPER BACKING  
13 - IMPROPER START FROM A PARKED POSITION  
14 - STOPPED OR PARKED ILLEGALLY  
15 - SWERVING TO AVOID  
16 - WRONG WAY  
17 - VISION OBSTRUCTION  
18 - OPERATING DEFECTIVE EQUIPMENT  
19 - LOAD SHIFTING/FALLING/SPILLING  
20 - IMPROPER CROSSING  
21 - LYING IN ROADWAY  
22 - NOT DISCERNIBLE  
23 - OPENING DOOR INTO ROADWAY  
99 - OTHER IMPROPER ACTION  
1 4

**TRAFFIC**  
TRAFFICWAY FLOW  
1 - ONE-WAY  
2 - TWO-WAY  
TRAFFIC CONTROL  
1 - ROUNDABOUT  
2 - SIGNAL  
3 - FLASHER  
4 - STOP SIGN  
5 - YIELD SIGN  
6 - NO CONTROL  
2 6

SEQUENCE OF EVENTS  
1 - OVERTURN/ROLLOVER  
2 - FIRE/EXPLOSION  
3 - IMMERSION  
4 - JACKKNIFE  
5 - CARGO/EQUIPMENT LOSS OR SHIFT  
6 - EQUIPMENT FAILURE  
7 - SEPARATION OF UNITS  
8 - RAN OFF ROAD RIGHT  
9 - RAN OFF ROAD LEFT  
10 - CROSS MEDIAN  
11 - CROSS CENTERLINE - OPPOSITE DIRECTION OF TRAVEL  
12 - DOWNHILL RUNAWAY  
13 - OTHER NON-COLLISION  
14 - PEDESTRIAN  
15 - PEDALCYCLE  
16 - RAILWAY VEHICLE  
17 - ANIMAL - FARM  
18 - ANIMAL - DEER  
19 - ANIMAL - OTHER  
20 - MOTOR VEHICLE IN TRANSPORT  
21 - PARKED MOTOR VEHICLE  
22 - WORK ZONE MAINTENANCE EQUIPMENT  
23 - STRUCK BY FALLING, SHIFTING CARGO OR ANYTHING SET IN MOTION BY A MOTOR VEHICLE  
24 - OTHER MOVABLE OBJECT  
2 0

# of THROUGH LANES ON ROAD 2  
RAIL GRADE CROSSING  
1 - NOT INVOLVED  
2 - INVOLVED-ACTIVE CROSSING  
3 - INVOLVED-PASSIVE CROSSING  
1

**COLLISION WITH FIXED OBJECT STRUCK**  
25 - IMPACT ATTENUATOR / CRASH CUSHION  
26 - BRIDGE OVERHEAD STRUCTURE  
27 - BRIDGE PIER OR ABUTMENT  
28 - BRIDGE PARAPET  
29 - BRIDGE RAIL  
30 - GUARDRAIL FACE  
31 - GUARDRAIL END  
32 - PORTABLE BARRIER  
33 - MEDIAN CABLE BARRIER  
34 - MEDIAN GUARDRAIL BARRIER  
35 - MEDIAN CONCRETE BARRIER  
36 - MEDIAN OTHER BARRIER  
37 - TRAFFIC SIGN POST  
38 - OVERHEAD SIGN POST  
39 - LIGHT / LUMINARIES SUPPORT  
40 - UTILITY POLE  
41 - OTHER POST, POLE OR SUPPORT  
42 - CULVERT  
43 - CURB  
44 - DITCH  
45 - EMBANKMENT  
46 - FENCE  
47 - MAILBOX  
48 - TREE  
49 - FIRE HYDRANT  
50 - WORK ZONE MAINTENANCE EQUIPMENT  
51 - WALL  
52 - BUILDING  
53 - TUNNEL  
54 - OTHER FIXED OBJECT  
99 - OTHER / UNKNOWN  
1 1

**UNIT / NON-MOTORIST DIRECTION**  
FROM 1 TO 2  
1 - NORTH  
2 - SOUTH  
3 - EAST  
4 - WEST  
5 - NORTHEAST  
6 - NORTHWEST  
7 - SOUTHEAST  
8 - SOUTHWEST  
9 - OTHER / UNKNOWN

UNIT SPEED 5  
POSTED SPEED 2 5  
DETECTED SPEED  
1 - STATED / ESTIMATED SPEED  
2 - CALCULATED / EDR  
3 - UNDETERMINED  
1



# MOTORIST / Non-MOTORIST

LOCAL REPORT NUMBER  
2 3 0 1 4 5 2 8

UNIT # 0 1	NAME: LAST, FIRST, MIDDLE Roell, Kenneth	DATE OF BIRTH 0 6 0 7 1 9 6 0	AGE 6 2	GENDER M
ADDRESS: STREET, CITY, STATE, ZIP 380 Riverbend Dr. Ludlow, KY 41016		CONTACT PHONE - INCLUDE AREA CODE		
INJURIES 5	INJURED TAKEN BY	EMS AGENCY (NAME)	INJURED TAKEN TO: MEDICAL FACILITY (NAME, CITY)	SAFETY EQUIPMENT USED 0 4
OL STATE KY	OPERATOR LICENSE NUMBER	OFFENSE CHARGED	LOCAL CODE	OFFENSE DESCRIPTION
OL CLASS 4	ENDORSEMENT SELECT UP TO 2	RESTRICTION SELECT UP TO 3	DRIVER DISTRACTED BY 1	ALCOHOL / DRUG SUSPECTED <input type="checkbox"/> ALCOHOL <input type="checkbox"/> MARIJUANA <input type="checkbox"/> OTHER DRUG
ALCOHOL TEST		DRUG TEST(S)		
STATUS	TYPE	VALUE	STATUS	TYPE
1	1		1	1

UNIT # 0 2	NAME: LAST, FIRST, MIDDLE Correa Rosario, Sayane	DATE OF BIRTH 1 0 0 7 1 9 9 9	AGE 2 3	GENDER M
ADDRESS: STREET, CITY, STATE, ZIP 518 S. Main St. #24 Oxford, Ohio 45056		CONTACT PHONE - INCLUDE AREA CODE		
INJURIES 5	INJURED TAKEN BY	EMS AGENCY (NAME)	INJURED TAKEN TO: MEDICAL FACILITY (NAME, CITY)	SAFETY EQUIPMENT USED 0 4
OL STATE OH	OPERATOR LICENSE NUMBER	OFFENSE CHARGED	LOCAL CODE	OFFENSE DESCRIPTION
OL CLASS 4	ENDORSEMENT SELECT UP TO 2	RESTRICTION SELECT UP TO 3	DRIVER DISTRACTED BY 1	ALCOHOL / DRUG SUSPECTED <input type="checkbox"/> ALCOHOL <input type="checkbox"/> MARIJUANA <input type="checkbox"/> OTHER DRUG
ALCOHOL TEST		DRUG TEST(S)		
STATUS	TYPE	VALUE	STATUS	TYPE
1	1		1	1

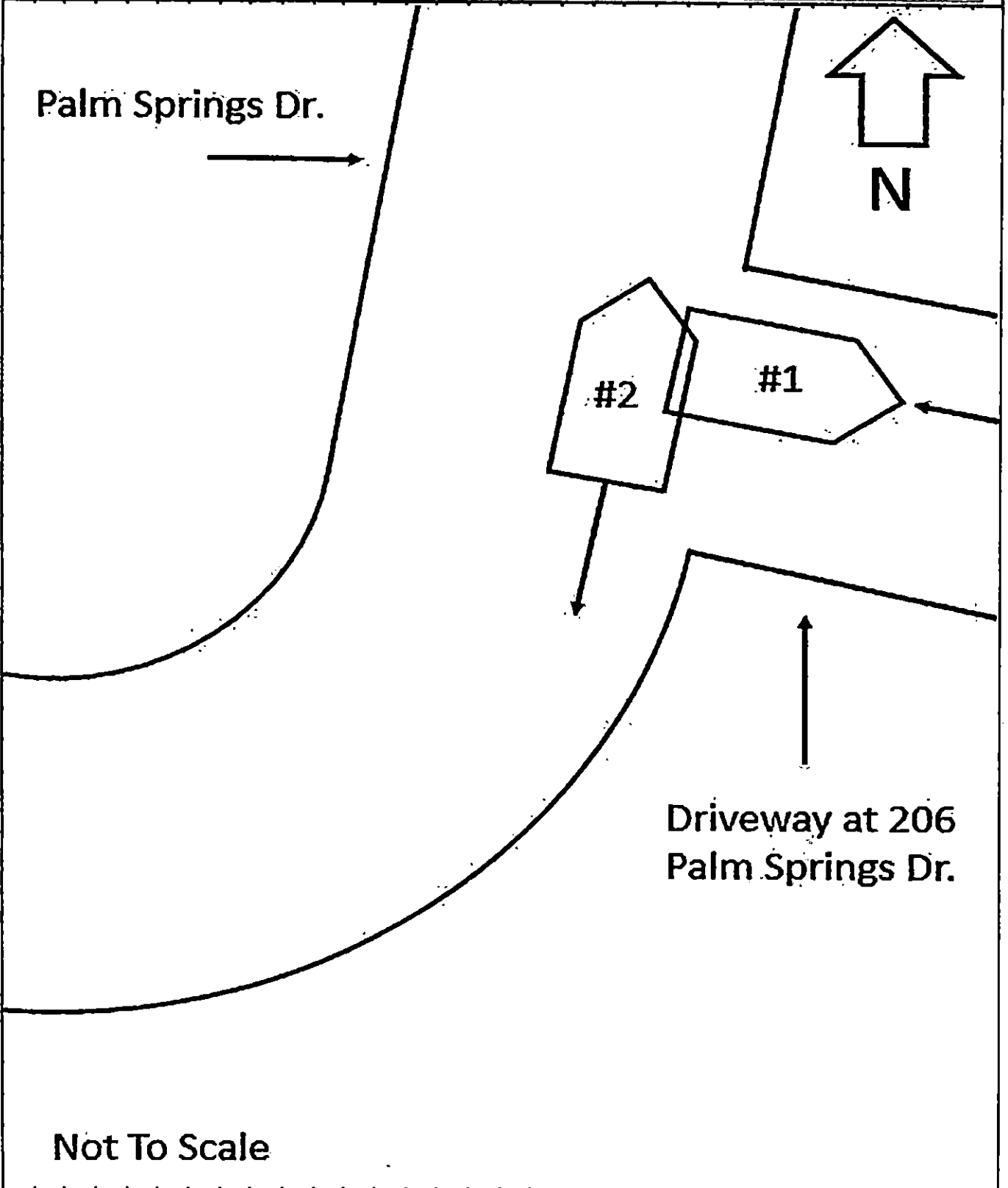
UNIT #	NAME: LAST, FIRST, MIDDLE	DATE OF BIRTH	AGE	GENDER
ADDRESS: STREET, CITY, STATE, ZIP		CONTACT PHONE - INCLUDE AREA CODE		
INJURIES	INJURED TAKEN BY	EMS AGENCY (NAME)	INJURED TAKEN TO: MEDICAL FACILITY (NAME, CITY)	SAFETY EQUIPMENT USED
OL STATE	OPERATOR LICENSE NUMBER	OFFENSE CHARGED	LOCAL CODE	OFFENSE DESCRIPTION
OL CLASS	ENDORSEMENT SELECT UP TO 2	RESTRICTION SELECT UP TO 3	DRIVER DISTRACTED BY	ALCOHOL / DRUG SUSPECTED
ALCOHOL TEST		DRUG TEST(S)		
STATUS	TYPE	VALUE	STATUS	TYPE

<b>INJURIES</b>	<b>SEATING POSITION</b>	<b>AIR BAG</b>	<b>OL CLASS</b>	<b>OL RESTRICTION(S)</b>	<b>DRIVER DISTRACTION</b>	<b>TEST STATUS</b>
1 - FATAL 2 - SUSPECTED SERIOUS INJURY 3 - SUSPECTED MINOR INJURY 4 - POSSIBLE INJURY 5 - NO APPARENT INJURY	1 - FRONT - LEFT SIDE (MOTORCYCLE DRIVER) 2 - FRONT - MIDDLE 3 - FRONT - RIGHT SIDE 4 - SECOND - LEFT SIDE (MOTORCYCLE PASSENGER) 5 - SECOND - MIDDLE 6 - SECOND - RIGHT SIDE 7 - THIRD - LEFT SIDE (MOTORCYCLE SIDE CAR) 8 - THIRD - MIDDLE 9 - THIRD - RIGHT SIDE 10 - SLEEPER SECTION OF TRUCK CAB 11 - PASSENGER IN OTHER ENCLOSED CARGO AREA (NON-TRAILING UNIT, BUS, PICK-UP WITH CAP) 12 - PASSENGER IN UNENCLOSED CARGO AREA 13 - TRAILING UNIT 14 - RIDING ON VEHICLE EXTERIOR (NON-TRAILING UNIT) 15 - NON-MOTORIST 99 - OTHER / UNKNOWN	1 - NOT DEPLOYED 2 - DEPLOYED FRONT 3 - DEPLOYED SIDE 4 - DEPLOYED BOTH FRONT / SIDE 5 - NOT APPLICABLE 9 - DEPLOYMENT UNKNOWN	1 - CLASS A 2 - CLASS B 3 - CLASS C 4 - REGULAR CLASS (OHIO = D) 5 - MC MOPED ONLY 6 - NO VALID OL	1 - ALCOHOL INTERLOCK DEVICE 2 - CDL INTRASTATE ONLY 3 - CORRECTIVE LENSES 4 - FARM WAIVER 5 - EXCEPT CLASS A BUS & CLASS B BUS 6 - EXCEPT CLASS A & CLASS B BUS 7 - EXCEPT TRACTOR-TRAILER 8 - INTERMEDIATE LICENSE RESTRICTIONS 9 - LEARNER'S PERMIT RESTRICTIONS 10 - LIMITED TO DAYLIGHT ONLY 11 - LIMITED TO EMPLOYMENT 12 - LIMITED - OTHER 13 - MECHANICAL DEVICES (SPECIAL BRAKES, HAND CONTROLS, OR OTHER ADAPTIVE DEVICES) 14 - MILITARY VEHICLES ONLY 15 - MOTOR VEHICLES WITHOUT AIR BRAKES 16 - OUTSIDE MIRROR 17 - PROSTHETIC AID 18 - OTHER	1 - NOT DISTRACTED 2 - MANUALLY OPERATING AN ELECTRONIC COMMUNICATION DEVICE (TEXTING, TYPING, DIALING) 3 - TALKING ON HANDS-FREE COMMUNICATION DEVICE 4 - TALKING ON HAND-HELD COMMUNICATION DEVICE 5 - OTHER ACTIVITY WITH AN ELECTRONIC DEVICE 6 - PASSENGER 7 - OTHER DISTRACTION INSIDE THE VEHICLE 8 - OTHER DISTRACTION OUTSIDE THE VEHICLE 9 - OTHER / UNKNOWN	1 - NONE GIVEN 2 - TEST REFUSED 3 - TEST GIVEN, CONTAMINATED SAMPLE / UNUSABLE 4 - TEST GIVEN, RESULTS KNOWN 5 - TEST GIVEN, RESULTS UNKNOWN
<b>INJURED TAKEN BY</b>	<b>EJECTION</b>	<b>TRAPPED</b>	<b>OL ENDORSEMENT</b>	<b>CONDITION</b>	<b>ALCOHOL TEST TYPE</b>	<b>DRUG TEST TYPE</b>
1 - NOT TRANSPORTED / TREATED AT SCENE 2 - EMS 3 - POLICE 9 - OTHER / UNKNOWN	1 - NOT EJECTED 2 - PARTIALLY EJECTED 3 - TOTALLY EJECTED 4 - NOT APPLICABLE	1 - NOT TRAPPED 2 - EXTRICATED BY MECHANICAL MEANS 3 - FREED BY NON-MECHANICAL MEANS	H - HAZMAT M - MOTORCYCLE P - PASSENGER N - TANKER Q - MOTOR SCOOTER R - THREE-WHEEL MOTORCYCLE S - SCHOOL BUS T - DOUBLE & TRIPLE TRAILERS X - TANKER / HAZMAT	1 - APPARENTLY NORMAL 2 - PHYSICAL IMPAIRMENT 3 - EMOTIONAL (E.G., DEPRESSED, ANGRY, DISTURBED) 4 - ILLNESS 5 - FELL ASLEEP, FAINTED, FATIGUED, ETC. 6 - UNDER THE INFLUENCE OF MEDICATIONS / DRUGS / ALCOHOL 9 - OTHER / UNKNOWN	1 - NONE 2 - BLOOD 3 - URINE 4 - BREATH 5 - OTHER	1 - NONE 2 - BLOOD 3 - URINE 4 - OTHER 5 - COCAINE 6 - OPIATES / OPIOIDS 7 - OTHER 8 - NEGATIVE RESULTS
<b>SAFETY EQUIPMENT</b>			<b>GENDER</b>			
1 - NONE USED 2 - SHOULDER BELT ONLY USED 3 - LAP BELT ONLY USED 4 - SHOULDER & LAP BELT USED 5 - CHILD RESTRAINT SYSTEM - FORWARD FACING 6 - CHILD RESTRAINT SYSTEM - REAR FACING 7 - BOOSTER SEAT 8 - HELMET USED 9 - PROTECTIVE PADS USED (ELBOW, KNEES, ETC.) 10 - REFLECTIVE CLOTHING 11 - LIGHTING - PEDESTRIAN / BICYCLE ONLY 99 - OTHER / UNKNOWN			F - FEMALE M - MALE U - OTHER / UNKNOWN			

OHIO TRAFFIC ACCIDENT - DIAGRAM / NARRATIVE CONTINUATION

OH-2 (Rev. 1/83)

LOCAL REPORT NUMBER 23-014528	REPORTING AGENCY Fairfield Police Department	DATE OF ACCIDENT 2/24/23
IN COUNTY OF Butler	ACCIDENT LOCATION 206 Palm Springs Dr.	



OFFICER'S SIGNATURE P.O. Doug Day	BADGE NO. 76
--------------------------------------	-----------------