

TRAFFIC CRASH REPORT

*DENOTES MANDATORY FIELD FOR SUPPLEMENT REPORT

LOCAL REPORT NUMBER*

<input checked="" type="checkbox"/> PHOTOS TAKEN <input type="checkbox"/> SECONDARY CRASH <input type="checkbox"/> PRIVATE PROPERTY		LOCAL INFORMATION OH-2 <input type="checkbox"/> OH-3 <input type="checkbox"/> OH-1P <input type="checkbox"/> OTHER <input type="checkbox"/>		REPORTING AGENCY NAME* Fairfield Police Department		NCTC* 0,0,9,0,1		LOCAL REPORT NUMBER* 2,3,0,2,2,4,8,3		HIT/SKIP 1- SOLVED 2- UNSOLVED		NUMBER OF UNITS 0,2		UNIT IN ERROR 98- ANIMAL 99- UNKNOWN	
COUNTY* 0,9		LOCALITY* 1- CITY 2- VILLAGE 3- TOWNSHIP 1		LOCATION: CITY, VILLAGE, TOWNSHIP* City of Fairfield		CRASH DATE / TIME* 0,3,2,6,2,0,2,3, 2,0,2,2		CRASH SEVERITY 1- FATAL 2- SERIOUS INJURY SUSPECTED 3- MINOR INJURY SUSPECTED 4- INJURY POSSIBLE 5- PROPERTY DAMAGE ONLY		5					
ROUTE TYPE LOCATION		ROUTE NUMBER LOCATION		PREFIX 1- NORTH 2- SOUTH 3- EAST 4- WEST		LOCATION ROAD NAME NILLES		ROAD TYPE R, D		LATITUDE DECIMAL DEGREES 3,9, 3,3,7,3,5,3					
ROUTE TYPE REFERENCE		ROUTE NUMBER REFERENCE		PREFIX 1- NORTH 2- SOUTH 3- EAST 4- WEST		REFERENCE ROAD NAME (ROAD, MILEPOST, HOUSE #) BIBURY		ROAD TYPE R, D		LONGITUDE DECIMAL DEGREES -8,4, 5,5,3,9,4,7					
REFERENCE POINT 1- INTERSECTION 2- MILE POST 3- HOUSE #		DIRECTION FROM REFERENCE 1- NORTH 2- SOUTH 3- EAST 4- WEST		IR - INTERSTATE ROUTE(TP) US - FEDERAL US ROUTE SR - STATE ROUTE CR - NUMBERED COUNTY ROUTE TR - NUMBERED TOWNSHIP ROUTE		ROUTE TYPE AL - ALLEY AV - AVENUE BL - BOULEVARD CR - CIRCLE CT - COURT DR - DRIVE HE - HEIGHTS		ROAD TYPE HW - HIGHWAY LA - LANE MP - MILEPOST OV - OVAL PK - PARKWAY PI - PIKE PL - PLACE RD - ROAD SQ - SQUARE ST - STREET TE - TERRACE TL - TRAIL WA - WAY		INTERSECTION RELATED <input checked="" type="checkbox"/> WITHIN INTERSECTION OR ON APPROACH <input type="checkbox"/> WITHIN INTERCHANGE AREA		NUMBER OF APPROACHES 0,4		ROADWAY <input type="checkbox"/> ROADWAY DIVIDED	
LOCATION OF FIRST HARMFUL EVENT 1- ON ROADWAY 2- ON SHOULDER 3- IN MEDIAN 4- ON ROADSIDE 5- ON GORE 6- OUTSIDE TRAFFIC WAY 7- ON RAMP 8- OFF RAMP		9- CROSSOVER 10- DRIVEWAY/ALLEY ACCESS 11- RAILWAY GRADE CROSSING 12- SHARED USE PATHS OR TRAILS 13- BIKE LANE 14- TOLL BOOTH 99- OTHER / UNKNOWN		MANNER OF CRASH COLLISION/IMPACT 1- NOT COLLISION BETWEEN TWO MOTOR VEHICLES IN TRANSPORT 2- REAR-END 3- HEAD-ON		4- REAR-TO-REAR 5- BACKING 6- ANGLE 7- SIDESWIPE, SAME DIRECTION 8- SIDESWIPE, OPPOSITE DIRECTION 9- OTHER / UNKNOWN		DIRECTION OF TRAVEL 1- NORTH 2- SOUTH 3- EAST 4- WEST		MEDIAN TYPE 1- DIVIDED FLUSH MEDIAN (<4 FEET) 2- DIVIDED FLUSH MEDIAN (≥4 FEET) 3- DIVIDED, DEPRESSED MEDIAN 4- DIVIDED, RAISED MEDIAN (ANY TYPE) 9- OTHER/UNKNOWN					
<input type="checkbox"/> WORK ZONE RELATED <input type="checkbox"/> WORKERS PRESENT <input type="checkbox"/> LAW ENFORCEMENT PRESENT <input type="checkbox"/> ACTIVE SCHOOL ZONE		WORK ZONE TYPE 1- LANE CLOSURE 2- LANE SHIFT/CROSSOVER 3- WORK ON SHOULDER OR MEDIAN 4- INTERMITTENT OR MOVING WORK 5- OTHER		LOCATION OF CRASH IN WORK ZONE 1- BEFORE THE 1ST WORK ZONE WARNING SIGN 2- ADVANCE WARNING AREA 3- TRANSITION AREA 4- ACTIVITY AREA 5- TERMINATION AREA		CONTOUR 1		CONDITIONS 1		SURFACE 2					
LIGHT CONDITION 1- DAYLIGHT 2- DAWN/DUSK 3- DARK - LIGHTED ROADWAY 4- DARK - ROADWAY NOT LIGHTED 5- DARK - UNKNOWN ROADWAY LIGHTING 9- OTHER / UNKNOWN		WEATHER 1- CLEAR 2- CLOUDY 3- FOG, SMOG, SMOKE 4- RAIN 5- SLEET, HAIL		6- SNOW 7- SEVERE CROSSWINDS 8- BLOWING SAND, SOIL, DIRT, SNOW 9- FREEZING RAIN OR FREEZING DRIZZLE 99- OTHER / UNKNOWN		1- STRAIGHT LEVEL 2- STRAIGHT GRADE 3- CURVE LEVEL 4- CURVE GRADE 9- OTHER/UNKNOWN		1- DRY 2- WET 3- SNOW 4- ICE 5- SAND, MUD, DIRT, OIL, GRAVEL 6- WATER (STANDING, MOVING) 7- SLUSH 9- OTHER/UNKNOWN		1- CONCRETE 2- BLACKTOP, BITUMINOUS, ASPHALT 3- BRICK/BLOCK 4- SLAG, GRAVEL, STONE 5- DIRT 9- OTHER/UNKNOWN					
NARRATIVE On March 26, 2023 at approximately 8:22 PM, Units 1 and 2 were traveling westbound on Nilles Road approaching Bibury Road. Unit 2 then slowed for traffic and was rear-ended by Unit 1.												<p>Indicate the north direction with an "N" on the compass diagram.</p>			
CRASH REPORTED DATE / TIME 0,3,2,6,2,0,2,3, 2,0,2,2,3		DISPATCH DATE / TIME 0,3,2,6,2,0,2,3, 2,0,2,2,3		ARRIVAL DATE / TIME 0,3,2,6,2,0,2,3, 2,0,2,2,3		SCENE CLEARED DATE / TIME 0,3,2,6,2,0,2,3, 2,0,5,5		REPORT TAKEN BY <input checked="" type="checkbox"/> POLICE AGENCY <input type="checkbox"/> MOTORIST							
TOTAL TIME ROADWAY CLOSED 0		OTHER INVESTIGATION TIME 3,0		TOTAL MINUTES 6,2		OFFICER'S NAME* A. ROUSH		CHECKED BY OFFICER'S NAME* D. POHC		<input type="checkbox"/> SUPPLEMENT (CORRECTION OR ADDITION TO AN EXISTING REPORT SENT TO OHS)					
				OFFICER'S BADGE NUMBER* 1,7,0		CHECKED BY OFFICER'S BADGE NUMBER* 1,3,0									

OWNER

UNIT # 0, 1 OWNER NAME: LAST, FIRST, MIDDLE (SAME AS DRIVER)
 HOPEWELL, MICHAEL D

OWNER PHONE: INCLUDE AREA CODE (SAME AS DRIVER)

OWNER ADDRESS: STREET, CITY, STATE, ZIP (SAME AS DRIVER)

COMMERCIAL CARRIER: NAME, ADDRESS, CITY, STATE, ZIP

COMMERCIAL CARRIER PHONE: INCLUDE AREA CODE

DAMAGE

DAMAGE SCALE

1 - NONE 3 - FUNCTIONAL DAMAGE
 2 - MINOR DAMAGE 4 - DISABLING DAMAGE
 9 - UNKNOWN

4

VEHICLE

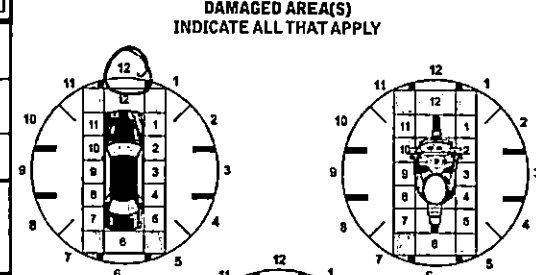
LP STATE OH LICENSE PLATE # HGU7609 VEHICLE IDENTIFICATION # 1FA0P3E213HL318199 VEHICLE YEAR 2017 VEHICLE MAKE FORD

INSURANCE VERIFIED INSURANCE COMPANY WESTFIELD NATIONAL INSURANCE POLICY # WNP5612930 COLOR WHITE VEHICLE MODEL FOCUS

COMMERCIAL GOVERNMENT IN EMERGENCY RESPONSE

INTERLOCK DEVICE EQUIPPED HIT/SKIP UNIT #OCCUPANTS 0, 1 VEHICLE WEIGHT GVWR/GCWR
 1 - ≤10K LBS.
 2 - 10,001 - 26K LBS.
 3 - >26K LBS.

TOWED BY: COMPANY NAME FOX TOWING HAZARDOUS MATERIAL CLASS # PLACARD ID #



TYPE OF USE COMMERCIAL GOVERNMENT IN EMERGENCY RESPONSE

US DOT #

VEHICLE WEIGHT GVWR/GCWR

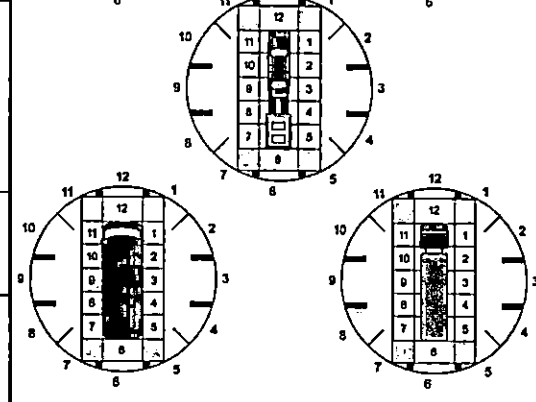
1 - ≤10K LBS.
 2 - 10,001 - 26K LBS.
 3 - >26K LBS.

TOWED BY: COMPANY NAME FOX TOWING HAZARDOUS MATERIAL CLASS # PLACARD ID #

UNIT TYPE

1 - PASSENGER CAR 7 - MOTORCYCLE 2-WHEELED 12 - GOLF CART 18 - LIMO (LIVERY VEHICLE) 23 - PEDESTRIAN / SKATER
 2 - PASSENGER VAN (MINIVAN) 8 - MOTORCYCLE 3-WHEELED 13 - SNOWMOBILE 19 - BUS (16+ PASSENGERS) 24 - WHEELCHAIR (ANY TYPE)
 3 - SPORT UTILITY VEHICLE 9 - AUTOCYCLE 14 - SINGLE UNIT TRUCK 20 - OTHER VEHICLE 25 - OTHER NON-MOTORIST
 4 - PICK UP 10 - MOPED OR MOTORIZED BICYCLE 15 - SEMI-TRACTOR 21 - HEAVY EQUIPMENT 26 - BICYCLE
 5 - CARGO VAN 11 - ALL TERRAIN VEHICLE (ATV/UTV) 16 - FARM EQUIPMENT 22 - ANIMAL WITH RIDER OR ANIMAL-DRAWN VEHICLE 27 - TRAIN
 6 - VAN (9-15 SEATS) 17 - MOTORHOME

OF TRAILING UNITS 0, 0



WAS VEHICLE OPERATING IN AUTONOMOUS MODE WHEN CRASH OCCURRED?

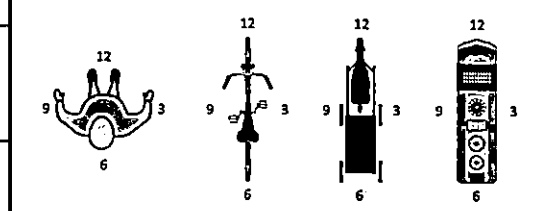
1 - YES 2 - NO 9 - OTHER / UNKNOWN

AUTONOMOUS MODE LEVEL

0 - NO AUTOMATION 3 - CONDITIONAL AUTOMATION 9 - UNKNOWN
 1 - DRIVER ASSISTANCE 4 - HIGH AUTOMATION
 2 - PARTIAL AUTOMATION 5 - FULL AUTOMATION

SPECIAL FUNCTION

1 - NONE 6 - BUS - CHARTER/TOUR 11 - FIRE 16 - FARM 21 - MAIL CARRIER
 2 - TAXI 7 - BUS - INTERCITY 12 - MILITARY 17 - MOWING 99 - OTHER / UNKNOWN
 3 - ELECTRONIC RIDE SHARING 8 - BUS - SHUTTLE 13 - POLICE 18 - SNOW REMOVAL
 4 - SCHOOL TRANSPORT 9 - BUS - OTHER 14 - PUBLIC UTILITY 19 - TOWING
 5 - BUS - TRANSIT/COMMUTER 10 - AMBULANCE 15 - CONSTRUCTION EQUIPMENT 20 - SAFETY SERVICE PATROL



CARGO BODY TYPE

1 - NO CARGO BODY TYPE / NOT APPLICABLE 3 - VEHICLE TOWING ANOTHER MOTOR VEHICLE 5 - INTERMODAL CONTAINER CHASSIS 8 - POLE 12 - CONCRETE MIXER
 2 - BUS 4 - LOGGING 6 - CARGO VAN/ENCLOSED BOX 9 - CARGO TANK 13 - AUTO TRANSPORTER
 7 - GRAIN/CHIPS/GRAVEL 10 - FLAT BED 14 - GARBAGE/REFUSE
 11 - DUMP 99 - OTHER / UNKNOWN

VEHICLE DEFECTS

1 - TURN SIGNALS 4 - BRAKES 7 - WORN OR SLICK TIRES 9 - MOTOR TROUBLE 99 - OTHER / UNKNOWN
 2 - HEAD LAMPS 5 - STEERING 8 - TRAILER EQUIPMENT DEFECTIVE 10 - DISABLED FROM PRIOR ACCIDENT
 3 - TAIL LAMPS 6 - TIRE BLOWOUT

NO DAMAGE [0] UNDERCARRIAGE [14]
 TOP [13] ALL AREAS [15]
 UNIT NOT AT SCENE [16]

NON-MOTORIST LOCATION AT IMPACT

1 - INTERSECTION - MARKED CROSSWALK 4 - MIDBLOCK - MARKED CROSSWALK 8 - SIDEWALK
 2 - INTERSECTION - UNMARKED CROSSWALK 5 - TRAVEL LANE - OTHER LOCATION
 3 - INTERSECTION - OTHER 6 - BICYCLE LANE 9 - MEDIAN/CROSSING ISLAND
 7 - SHOULDER / ROADSIDE 10 - DRIVEWAY ACCESS 11 - SHARED USE PATHS OR TRAILS
 12 - FIRST RESPONDER AT INCIDENT SCENE 99 - OTHER / UNKNOWN

ACTION

1 - NON-CONTACT 1 - STRAIGHT AHEAD 7 - MAKING U-TURN 13 - NEGOTIATING A CURVE 18 - APPROACHING OR LEAVING VEHICLE
 2 - NON-COLLISION 2 - BACKING 8 - ENTERING TRAFFIC LANE 14 - ENTERING OR CROSSING SPECIFIED LOCATION 19 - STANDING
 3 - STRIKING 0, 1 3 - CHANGING LANES 9 - LEAVING TRAFFIC LANE 15 - WALKING, RUNNING, JOGGING, PLAYING 20 - OTHER NON-MOTORIST
 4 - STRUCK PRE-CRASH ACTIONS 4 - OVERTAKING/PASSING 10 - PARKED 16 - WORKING 21 - STANDING OUTSIDE DISABLED VEHICLE
 5 - BOTH STRIKING & STRUCK 5 - MAKING RIGHT TURN 11 - SLOWING OR STOPPED IN TRAFFIC 17 - PUSHING VEHICLE 99 - OTHER / UNKNOWN
 6 - MAKING LEFT TURN 12 - DRIVERLESS

INITIAL POINT OF CONTACT

0 - NO DAMAGE 14 - UNDERCARRIAGE
 1-12 - REFER TO UNIT DIAGRAM 15 - VEHICLE NOT AT SCENE
 13 - TOP 99 - UNKNOWN

CONTRIBUTING CIRCUMSTANCES

1 - NONE 7 - LEFT OF CENTER 13 - IMPROPER START FROM A PARKED POSITION 17 - VISION OBSTRUCTION 21 - LYING IN ROADWAY
 2 - FAILURE TO YIELD 8 - FOLLOWING TOO CLOSE / ACDA 14 - STOPPED OR PARKED ILLEGALLY 18 - OPERATING DEFECTIVE EQUIPMENT 22 - NOT DISCERNIBLE
 3 - RAN RED LIGHT 9 - IMPROPER LANE CHANGE 15 - SWERVING TO AVOID 19 - LOAD SHIFTING/FALLING/SPILLING 23 - OPENING DOOR INTO ROADWAY
 4 - RAN STOP SIGN 10 - IMPROPER PASSING 16 - WRONG WAY 20 - IMPROPER CROSSING 99 - OTHER IMPROPER ACTION
 5 - UNSAFE SPEED 11 - DROVE OFF ROAD 17 - VISION OBSTRUCTION 21 - LYING IN ROADWAY
 6 - IMPROPER TURN 12 - IMPROPER BACKING

TRAFFIC

TRAFFICWAY FLOW

1 - ONE-WAY 2 - TWO-WAY

OF THROUGH LANES ON ROAD 4

TRAFFIC CONTROL

1 - ROUNDABOUT 4 - STOP SIGN
 2 - SIGNAL 5 - YIELD SIGN
 3 - FLASHER 6 - NO CONTROL

EVENT(S)

SEQUENCE OF EVENTS

1 2, 0 1 - OVERTURN/ROLLOVER 6 - EQUIPMENT FAILURE 11 - CROSS CENTERLINE - OPPOSITE DIRECTION OF TRAVEL 16 - RAILWAY VEHICLE 22 - WORK ZONE MAINTENANCE EQUIPMENT
 2 - FIRE/EXPLOSION 7 - SEPARATION OF UNITS 12 - DOWNHILL RUNAWAY 17 - ANIMAL - FARM 23 - STRUCK BY FALLING, SHIFTING CARGO OR ANYTHING SET IN MOTION BY A MOTOR VEHICLE
 3 - IMMERSION 8 - RAN OFF ROAD RIGHT 13 - OTHER NON-COLLISION 18 - ANIMAL - DEER 24 - OTHER MOVABLE OBJECT
 4 - JACKKNIFE 9 - RAN OFF ROAD LEFT 14 - PEDESTRIAN 19 - ANIMAL - OTHER 20 - MOTOR VEHICLE IN TRANSPORT
 5 - CARGO / EQUIPMENT LOSS OR SHIFT 10 - CROSS MEDIAN 15 - PEDALCYCLE 21 - PARKED MOTOR VEHICLE

NON-COLLISION

25 - IMPACT ATTENUATOR / CRASH CUSHION 31 - GUARDRAIL END 37 - TRAFFIC SIGN POST 43 - CURB 50 - WORK ZONE MAINTENANCE EQUIPMENT
 26 - BRIDGE OVERHEAD STRUCTURE 32 - PORTABLE BARRIER 38 - OVERHEAD SIGN POST 44 - DITCH 51 - WALL
 27 - BRIDGE PIER OR ABUTMENT 33 - MEDIAN CABLE BARRIER 39 - LIGHT / LUMINARIES SUPPORT 45 - EMBANKMENT 52 - BUILDING
 28 - BRIDGE PARAPET 34 - MEDIAN GUARDRAIL BARRIER 40 - UTILITY POLE 46 - FENCE 53 - TUNNEL
 29 - BRIDGE RAIL 35 - MEDIAN CONCRETE BARRIER 41 - OTHER POST, POLE OR SUPPORT 47 - MAILBOX 54 - OTHER FIXED OBJECT
 30 - GUARDRAIL FACE 36 - MEDIAN OTHER BARRIER 42 - CULVERT 48 - TREE 99 - OTHER / UNKNOWN
 49 - FIRE HYDRANT

FIRST HARMFUL EVENT 1 MOST HARMFUL EVENT 1

RAIL GRADE CROSSING

1 - NOT INVOLVED
 2 - INVOLVED-ACTIVE CROSSING
 3 - INVOLVED-PASSIVE CROSSING

UNIT / NON-MOTORIST DIRECTION

FROM 3 TO 4

1 - NORTH 5 - NORTHEAST
 2 - SOUTH 6 - NORTHWEST
 3 - EAST 7 - SOUTHEAST
 4 - WEST 8 - SOUTHWEST
 9 - OTHER / UNKNOWN

UNIT SPEED 3, 5 DETECTED SPEED 1

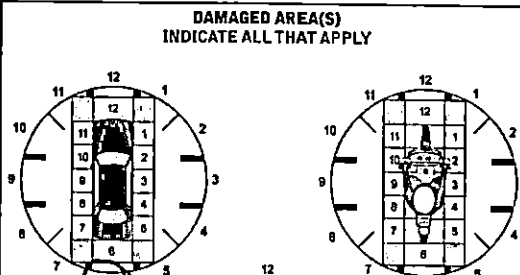
1 - STATED / ESTIMATED SPEED
 2 - CALCULATED / EDR
 3 - UNDETERMINED

POSTED SPEED 3, 5

OWNER UNIT # 012, OWNER NAME: LAST, FIRST, MIDDLE () SAME AS DRIVER SCHACK, ROBERT, OWNER PHONE: INCLUDE AREA CODE () SAME AS DRIVER, OWNER ADDRESS: STREET, CITY, STATE, ZIP () SAME AS DRIVER, COMMERCIAL CARRIER: NAME, ADDRESS, CITY, STATE, ZIP, COMMERCIAL CARRIER PHONE: INCLUDE AREA CODE

DAMAGE DAMAGE SCALE 1 - NONE, 2 - MINOR DAMAGE, 3 - FUNCTIONAL DAMAGE, 4 - DISABLING DAMAGE, 9 - UNKNOWN. DAMAGED AREA(S) INDICATE ALL THAT APPLY

LP STATE OH, LICENSE PLATE # HZJ8388, VEHICLE IDENTIFICATION # 1C14A1W1B1G15H1L151319101, VEHICLE YEAR 2017, VEHICLE MAKE JEEP, INSURANCE COMPANY PROGRESSIVE, INSURANCE POLICY # 958048233, COLOR WHITE, VEHICLE MODEL WRANGLER



TYPE OF USE: COMMERCIAL, GOVERNMENT, IN EMERGENCY RESPONSE. US DOT #, TOWED BY: COMPANY NAME, HAZARDOUS MATERIAL CLASS #, PLACARD ID #, VEHICLE WEIGHT GVWR/GCWR, # OCCUPANTS 01

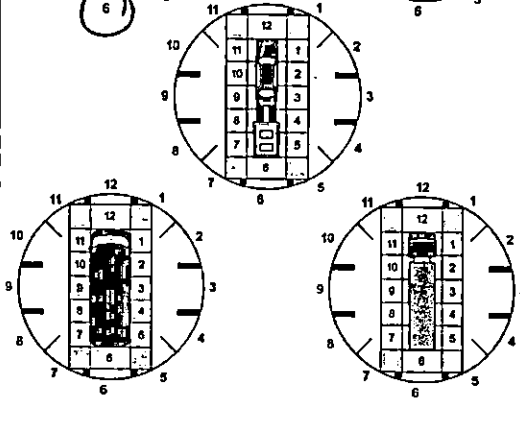
UNIT TYPE: 1-PASSENGER CAR, 2-PASSENGER VAN (MINIVAN), 3-SPORT UTILITY VEHICLE, 4-PICK UP, 5-CARGOVAN, 6-VAN (9-15 SEATS), 7-MOTORCYCLE 2-WHEELED, 8-MOTORCYCLE 3-WHEELED, 9-AUTOCYCLE, 10-MOPED OR MOTORIZED BICYCLE, 11-ALL TERRAIN VEHICLE (ATV / UTV), 12-GOLF CART, 13-SNOWMOBILE, 14-SINGLE UNIT TRUCK, 15-SEMI-TRACTOR, 16-FARM EQUIPMENT, 17-MOTORHOME, 18-LIMO (LIVERY VEHICLE), 19-BUS (16+ PASSENGERS), 20-OTHERVEHICLE, 21-HEAVY EQUIPMENT, 22-ANIMAL WITH RIDER OR ANIMAL-DRAWN VEHICLE, 23-PEDESTRIAN / SKATER, 24-WHEELCHAIR (ANY TYPE), 25-OTHER NON-MOTORIST, 26-BICYCLE, 27-TRAIN, 99-UNKNOWN OR HITSKIP

WAS VEHICLE OPERATING IN AUTONOMOUS MODE WHEN CRASH OCCURRED? 1-YES, 2-NO, 9-OTHER / UNKNOWN, AUTONOMOUS MODE LEVEL: 0-NO AUTOMATION, 1-DRIVER ASSISTANCE, 2-PARTIAL AUTOMATION, 3-CONDITIONAL AUTOMATION, 4-HIGH AUTOMATION, 5-FULL AUTOMATION, 9-UNKNOWN

SPECIAL FUNCTION: 1-NONE, 2-TAXI, 3-ELECTRONIC RIDE SHARING, 4-SCHOOL TRANSPORT, 5-BUS-TRANSIT/COMMUTER, 6-BUS-CHARTER/TOUR, 7-BUS-INTERCITY, 8-BUS-SHUTTLE, 9-BUS-OTHER, 10-AMBULANCE, 11-FIRE, 12-MILITARY, 13-POLICE, 14-PUBLIC UTILITY, 15-CONSTRUCTION EQUIPMENT, 16-FARM, 17-MOWING, 18-SNOW REMOVAL, 19-TOWING, 20-MAIL CARRIER, 99-OTHER / UNKNOWN

CARGO BODY TYPE: 1-NO CARGO BODY TYPE / NOT APPLICABLE, 2-BUS, 3-VEHICLE TOWING ANOTHER MOTOR VEHICLE, 4-LOGGING, 5-INTERMODAL CONTAINER CHASSIS, 6-CARGO VAN/ENCLOSED BOX, 7-GRAIN/CHIPS/GRAVEL, 8-POLE, 9-CARGO TANK, 10-FLAT BED, 11-DUMP, 12-CONCRETE MIXER, 13-AUTO TRANSPORTER, 14-GARBAGE/REFUSE, 99-OTHER / UNKNOWN

VEHICLE DEFECTS: 1-TURN SIGNALS, 2-HEAD LAMPS, 3-TAIL LAMPS, 4-BRAKES, 5-STEERING, 6-TIRE BLOWOUT, 7-WORN OR SLICK TIRES, 8-TRAILER EQUIPMENT DEFECTIVE, 9-MOTORTROUBLE, 10-DISABLED FROM PRIOR ACCIDENT, 99-OTHER / UNKNOWN



NO DAMAGE [0], UNDERCARRIAGE [14], TOP [13], ALL AREAS [15], UNIT NOT AT SCENE [16]

NON-MOTORIST LOCATION AT IMPACT: 1-INTERSECTION-MARKED CROSSWALK, 2-INTERSECTION-UNMARKED CROSSWALK, 3-INTERSECTION-OTHER, 4-MIDBLOCK-MARKED CROSSWALK, 5-TRAVEL LANE-OTHER LOCATION, 6-BICYCLE LANE, 7-SHOULDER / ROADSIDE, 8-SIDEWALK, 9-MEDIAN/CROSSING ISLAND, 10-DRIVEWAY ACCESS, 11-SHARED USE PATHS OR TRAILS, 12-FIRST RESPONDER AT INCIDENT SCENE, 99-OTHER / UNKNOWN

ACTION: 1-NON-CONTACT, 2-NON-COLLISION, 3-STRIKING, 4-STUCK, 5-BOTH STRIKING & STUCK, 9-OTHER / UNKNOWN, 1-STRAIGHT AHEAD, 2-BACKING, 3-CHANGING LANES, 4-OVERTAKING/PASSING, 5-MAKING RIGHT TURN, 6-MAKING LEFT TURN, 7-MAKING U-TURN, 8-ENTERING TRAFFIC LANE, 9-LEAVING TRAFFIC LANE, 10-PARKED, 11-SLOWING OR STOPPED IN TRAFFIC, 12-DRIVERLESS, 13-NEGOTIATING A CURVE, 14-ENTERING OR CROSSING SPECIFIED LOCATION, 15-WALKING, RUNNING, JOGGING, PLAYING, 16-WORKING, 17-PUSHING VEHICLE, 18-APPROACHING OR LEAVING VEHICLE, 19-STANDING, 20-OTHER NON-MOTORIST, 21-STANDING OUTSIDE DISABLED VEHICLE, 99-OTHER / UNKNOWN

CONTRIBUTING CIRCUMSTANCES: 1-NONE, 2-FAILURE TO YIELD, 3-RAN RED LIGHT, 4-RAN STOP SIGN, 5-UNSAFE SPEED, 6-IMPROPER TURN, 7-LEFT OF CENTER, 8-FOLLOWING TOO CLOSE / ACCA, 9-IMPROPER LANE CHANGE, 10-IMPROPER PASSING, 11-DROVE OFF ROAD, 12-IMPROPER BACKING, 13-IMPROPER START FROM A PARKED POSITION, 14-STOPPED OR PARKED ILLEGALLY, 15-SWERVING TO AVOID, 16-WRONG WAY, 17-VISION OBSTRUCTION, 18-OPERATING DEFECTIVE EQUIPMENT, 19-LOAD SHIFTING/FALLING/SPILLING, 20-IMPROPER CROSSING, 21-LYING IN ROADWAY, 22-NOT DISCERNIBLE, 23-OPENING DOOR INTO ROADWAY, 99-OTHER IMPROPER ACTION

SEQUENCE OF EVENTS: 1-2-0, 1-OVERTURN/ROLLOVER, 2-FIRE/EXPLOSION, 3-IMMERSION, 4-JACKKNIFE, 5-CARGO / EQUIPMENT LOSS OR SHIFT, 6-EQUIPMENT FAILURE, 7-SEPARATION OF UNITS, 8-RAN OFF ROAD RIGHT, 9-RAN OFF ROAD LEFT, 10-CROSS MEDIAN, 11-CROSS CENTERLINE - OPPOSITE DIRECTION OF TRAVEL, 12-DOWNHILL RUNAWAY, 13-OTHER NON-COLLISION, 14-PEDESTRIAN, 15-PEDALCYCLE, 16-RAILWAY VEHICLE, 17-ANIMAL - FARM, 18-ANIMAL - DEER, 19-ANIMAL - OTHER, 20-MOTOR VEHICLE IN TRANSPORT, 21-PARKED MOTOR VEHICLE, 22-WORK ZONE MAINTENANCE EQUIPMENT, 23-STUCK BY FALLING, SHIFTING CARGO OR ANYTHING SET IN MOTION BY A MOTOR VEHICLE, 24-OTHER MOVABLE OBJECT, COLLISION WITH FIXED OBJECT STRUCK BY: 25-IMPACT ATTENUATOR / CRASH CUSHION, 26-BRIDGE OVERHEAD STRUCTURE, 27-BRIDGE PIER OR ABUTMENT, 28-BRIDGE PARAPET, 29-BRIDGE RAIL, 30-GUARDRAIL FACE, 31-GUARDRAIL END, 32-PORTABLE BARRIER, 33-MEDIAN CABLE BARRIER STRUCTURE, 34-MEDIAN GUARDRAIL BARRIER, 35-MEDIAN CONCRETE BARRIER, 36-MEDIAN OTHER BARRIER, 37-TRAFFIC SIGN POST, 38-OVERHEAD SIGN POST, 39-LIGHT / LUMINARIES SUPPORT, 40-UTILITY POLE, 41-OTHER POST, POLE OR SUPPORT, 42-CULVERT, 43-CURB, 44-DITCH, 45-EMBANKMENT, 46-FENCE, 47-MAILBOX, 48-TREE, 49-FIRE HYDRANT, 50-WORK ZONE MAINTENANCE EQUIPMENT, 51-WALL, 52-BUILDING, 53-TUNNEL, 54-OTHER FIXED OBJECT, 99-OTHER / UNKNOWN

INITIAL POINT OF CONTACT: 0-NO DAMAGE, 1-12-REFER TO UNIT DIAGRAM, 13-TOP, 14-UNDERCARRIAGE, 15-VEHICLE NOT AT SCENE, 99-UNKNOWN

TRAFFIC TRAFFICWAY FLOW: 1-ONE-WAY, 2-TWO-WAY, TRAFFIC CONTROL: 1-ROUNDBABOUT, 2-SIGNAL, 3-FLASHER, 4-STOP SIGN, 5-YIELD SIGN, 6-NO CONTROL, # OF THROUGH LANES ON ROAD: 4, RAIL GRADE CROSSING: 1-NOT INVOLVED, 2-INVOLVED-ACTIVE CROSSING, 3-INVOLVED-PASSIVE CROSSING, UNIT / NON-MOTORIST DIRECTION: FROM 3 TO 4, UNIT SPEED: 5, POSTED SPEED: 3, 5, DETECTED SPEED: 1-1-1, 2-CALCULATED / EDR, 3-UNDETERMINED

MOTORIST / Non-MOTORIST

LOCAL REPORT NUMBER

2 3 0 2 2 4 8 3

UNIT # 0 1	NAME: LAST, FIRST, MIDDLE HOPEWELL, ASHTON MICHAEL		DATE OF BIRTH 0 6 2 9 2 0 0 5		AGE 1 7	GENDER M				
ADDRESS: STREET, CITY, STATE, ZIP 12191 HUNTERGREEN DR, CINCINNATI, OH 45251				CONTACT PHONE - INCLUDE AREA CODE						
INJURIES 5	INJURED TAKEN BY	EMS AGENCY (NAME)	INJURED TAKEN TO: MEDICAL FACILITY (NAME, CITY)	SAFETY EQUIPMENT USED 0 4	<input type="checkbox"/> DOT-COMPLIANT MC HELMET	SEATING POSITION 0 1	AIR BAG USAGE 2	EJECTION 1	TRAPPED 1	
OL STATE OH	OPERATOR LICENSE NUMBER		OFFENSE CHARGED 4511.21A	LOCAL CODE <input type="checkbox"/>	OFFENSE DESCRIPTION ACDA		CITATION NUMBER 254286			
OL CLASS 4	ENDORSEMENT SELECT UP TO 2	RESTRICTION SELECT UP TO 3	DRIVER DISTRACTED BY 1	ALCOHOL / DRUG SUSPECTED <input type="checkbox"/> ALCOHOL <input type="checkbox"/> MARIJUANA <input type="checkbox"/> OTHER DRUG		CONDITION 1	ALCOHOL TEST STATUS: 1, TYPE: 1, VALUE: .		DRUG TEST(S) STATUS: 1, TYPE: 1, RESULT: SELECT UP TO 4	

UNIT # 0 2	NAME: LAST, FIRST, MIDDLE SCHACK, TARYN ELIZABETH		DATE OF BIRTH 0 9 0 6 2 0 0 5		AGE 1 7	GENDER F				
ADDRESS: STREET, CITY, STATE, ZIP 5649 INDIAN HILL CT, FAIRFIELD TWP, OH 45011				CONTACT PHONE - INCLUDE AREA CODE						
INJURIES 5	INJURED TAKEN BY	EMS AGENCY (NAME)	INJURED TAKEN TO: MEDICAL FACILITY (NAME, CITY)	SAFETY EQUIPMENT USED 0 4	<input type="checkbox"/> DOT-COMPLIANT MC HELMET	SEATING POSITION 0 1	AIR BAG USAGE 1	EJECTION 1	TRAPPED 1	
OL STATE OH	OPERATOR LICENSE NUMBER		OFFENSE CHARGED	LOCAL CODE <input type="checkbox"/>	OFFENSE DESCRIPTION		CITATION NUMBER			
OL CLASS 4	ENDORSEMENT SELECT UP TO 2	RESTRICTION SELECT UP TO 3	DRIVER DISTRACTED BY 1	ALCOHOL / DRUG SUSPECTED <input type="checkbox"/> ALCOHOL <input type="checkbox"/> MARIJUANA <input type="checkbox"/> OTHER DRUG		CONDITION 1	ALCOHOL TEST STATUS: 1, TYPE: 1, VALUE: .		DRUG TEST(S) STATUS: 1, TYPE: 1, RESULT: SELECT UP TO 4	

UNIT #	NAME: LAST, FIRST, MIDDLE		DATE OF BIRTH		AGE 0	GENDER				
ADDRESS: STREET, CITY, STATE, ZIP				CONTACT PHONE - INCLUDE AREA CODE						
INJURIES	INJURED TAKEN BY	EMS AGENCY (NAME)	INJURED TAKEN TO: MEDICAL FACILITY (NAME, CITY)	SAFETY EQUIPMENT USED	<input type="checkbox"/> DOT-COMPLIANT MC HELMET	SEATING POSITION	AIR BAG USAGE	EJECTION	TRAPPED	
OL STATE	OPERATOR LICENSE NUMBER		OFFENSE CHARGED	LOCAL CODE <input type="checkbox"/>	OFFENSE DESCRIPTION		CITATION NUMBER			
OL CLASS	ENDORSEMENT SELECT UP TO 2	RESTRICTION SELECT UP TO 3	DRIVER DISTRACTED BY	ALCOHOL / DRUG SUSPECTED <input type="checkbox"/> ALCOHOL <input type="checkbox"/> MARIJUANA <input type="checkbox"/> OTHER DRUG		CONDITION	ALCOHOL TEST STATUS: , TYPE: , VALUE: .		DRUG TEST(S) STATUS: , TYPE: , RESULT: SELECT UP TO 4	

INJURIES	SEATING POSITION	AIR BAG	DL CLASS	OL RESTRICTION(S)	DRIVER DISTRACTION	TEST STATUS
1-FATAL	1-FRONT-LEFT SIDE (MOTORCYCLE DRIVER)	1-NOT DEPLOYED	1-CLASS A	1-ALCOHOL INTERLOCK DEVICE	1-NOT DISTRACTED	1-NONE GIVEN
2-SUSPECTED SERIOUS INJURY	2-FRONT-MIDDLE	2-DEPLOYED FRONT	2-CLASS B	2-CDL INTRASTATE ONLY	2-MANUALLY OPERATING AN ELECTRONIC COMMUNICATION DEVICE (TEXTING, TYPING, DIALING)	2-TEST REFUSED
3-SUSPECTED MINOR INJURY	3-FRONT-RIGHT SIDE	3-DEPLOYED SIDE	3-CLASS C	3-CORRECTIVE LENSES	3-TALKING ON HANDS-FREE COMMUNICATION DEVICE	3-TEST GIVEN, CONTAMINATED SAMPLE / UNUSABLE
4-POSSIBLE INJURY	4-SECOND-LEFT SIDE (MOTORCYCLE PASSENGER)	4-DEPLOYED BOTH FRONT / SIDE	4-REGULAR CLASS (OHIO = D)	4-FARM WAIVER	4-TALKING ON HAND-HELD COMMUNICATION DEVICE	4-TEST GIVEN, RESULTS KNOWN
5-NO APPARENT INJURY	5-SECOND-MIDDLE	5-NOT APPLICABLE	5-M/C MOPED ONLY	5-EXCEPT CLASS A BUS	5-OTHER ACTIVITY WITH AN ELECTRONIC DEVICE	5-TEST GIVEN, RESULTS UNKNOWN
INJURED TAKEN BY	6-SECOND-RIGHT SIDE	9-DEPLOYMENT UNKNOWN	6-INVALID OL	6-EXCEPT CLASS A & CLASS B BUS	6-PASSENGER	ALCOHOL TEST TYPE
1-NOT TRANSPORTED / TREATED AT SCENE	7-THIRD-LEFT SIDE (MOTORCYCLE SIDE CAR)	EJECTION	OL ENDORSEMENT	7-EXCEPT TRACTOR-TRAILER	7-OTHER DISTRACTION INSIDE THE VEHICLE	1-NONE
2-EMS	8-THIRD-MIDDLE	1-NOT EJECTED	H-HAZMAT	8-INTERMEDIATE LICENSE RESTRICTIONS	8-OTHER DISTRACTION OUTSIDE THE VEHICLE	2-BLOOD
3-POLICE	9-THIRD-RIGHT SIDE	2-PARTIALLY EJECTED	M-MOTORCYCLE	9-LEARNER'S PERMIT RESTRICTIONS	9-OTHER / UNKNOWN	3-URINE
9-OTHER / UNKNOWN	10-SLEEPER SECTION OF TRUCK CAB	3-TOTALLY EJECTED	P-PASSENGER	10-LIMITED TO DAYLIGHT ONLY	CONDITION	4-BREATH
SAFETY EQUIPMENT	11-PASSENGER IN OTHER ENCLOSED CARGO AREA (NON-TRAILING UNIT, BUS, PICK-UP WITH CAP)	4-NOT APPLICABLE	N-TANKER	11-LIMITED TO EMPLOYMENT	1-APPARENTLY NORMAL	5-OTHER
1-NONE USED	12-PASSENGER IN UNENCLOSED CARGO AREA	TRAPPED	Q-MOTOR SCOOTER	12-LIMITED-OTHER	2-PHYSICAL IMPAIRMENT	DRUG TEST TYPE
2-SHOULDER BELT ONLY USED	13-TRAILING UNIT	1-NOT TRAPPED	R-THREE-WHEEL MOTORCYCLE	13-MECHANICAL DEVICES (SPECIAL BRAKES, HAND CONTROLS, OR OTHER ADAPTIVE DEVICES)	3-EMOTIONAL (E.G., DEPRESSED, ANGRY, DISTURBED)	1-NONE
3-LAP BELT ONLY USED	14-RIDING ON VEHICLE EXTERIOR (NON-TRAILING UNIT)	2-EXTRICATED BY MECHANICAL MEANS	S-SCHOOL BUS	14-MILITARY VEHICLES ONLY	4-ILLNESS	2-BLOOD
4-SHOULDER & LAP BELT USED	99-OTHER / UNKNOWN	3-FREED BY NON-MECHANICAL MEANS	T-DOUBLE & TRIPLE TRAILERS	15-MOTOR VEHICLES WITHOUT AIR BRAKES	5-FELL ASLEEP, FAINTED, FATIGUED, ETC.	3-URINE
5-CHILD RESTRAINT SYSTEM FORWARD FACING			X-TANKER / HAZMAT	16-OUTSIDE MIRROR	6-UNDER THE INFLUENCE OF MEDICATIONS / DRUGS / ALCOHOL	4-OTHER
6-CHILD RESTRAINT SYSTEM REAR FACING			GENDER	17-PROSTHETIC AID	9-OTHER / UNKNOWN	DRUG TEST RESULT(S)
7-BOOSTER SEAT			F-FEMALE	18-OTHER		1-AMPHETAMINES
8-HELMET USED			M-MALE			2-BARBITURATES
9-PROTECTIVE PADS USED (ELBOW, KNEES, ETC.)			U-OTHER / UNKNOWN			3-BENZODIAZEPINES
10-REFLECTIVE CLOTHING						4-CANNABINOIDS
11-LIGHTING - PEDESTRIAN / BICYCLE ONLY						5-COCAINE
99-OTHER / UNKNOWN						6-OPIATES / OPIOIDS
						7-OTHER
						8-NEGATIVE RESULTS