



TRAFFIC CRASH REPORT

*DENOTES MANDATORY FIELD FOR SUPPLEMENT REPORT

LOCAL REPORT NUMBER*

2 3 0 3 6 1 2 4

PHOTOS TAKEN
 SECONDARY CRASH
 OH-2
 OH-3
 OH-1P
 OTHER
 PRIVATE PROPERTY

LOCAL INFORMATION
 REPORTING AGENCY NAME* Fairfield Police Department
 NCIC* 0,0,9,0,1

HIT/SKIP
 1-SOLVED 0,2
 2-UNSOLVED
 NUMBER OF UNITS 0,2
 UNIT IN ERROR
 98-ANIMAL 0,1
 99-UNKNOWN

COUNTY* 0,9 LOCALITY* 1
 LOCATION: CITY, VILLAGE, TOWNSHIP* City of Fairfield

CRASH DATE / TIME* 0,5,2,3,2,0,2,3,0,7,5,5
 CRASH SEVERITY 5
 1-FATAL
 2-SERIOUS INJURY SUSPECTED
 3-MINOR INJURY SUSPECTED
 4-INJURY POSSIBLE
 5-PROPERTY DAMAGE ONLY

ROUTE TYPE LOCATION ROUTE NUMBER PREFIX 1-NORTH 2-SOUTH 3-EAST 4-WEST
 LOCATION ROAD NAME Winton Meadows ROAD TYPE C, T

LATITUDE DECIMAL DEGREES 39,3,3,9,8,6,0

ROUTE TYPE REFERENCE ROUTE NUMBER PREFIX 1-NORTH 2-SOUTH 3-EAST 4-WEST
 REFERENCE ROAD NAME (ROAD, MILEPOST, HOUSE #) 6015 ROAD TYPE

LONGITUDE DECIMAL DEGREES -84,5,3,8,7,7,1

REFERENCE POINT 3
 DIRECTION FROM REFERENCE 1-NORTH 2-SOUTH 3-EAST 4-WEST
 ROUTE TYPE IR-INTERSTATE ROUTE(TP) AL-ALLEY HW-HIGHWAY RD-ROAD
 US-FEDERAL US ROUTE AV-AVENUE LA-LANE SQ-SQUARE
 SR-STATE ROUTE BU-BOULEVARD MP-MILEPOST ST-STREET
 CR-NUMBERED COUNTY ROUTE CR-CIRCLE OV-OVAL TE-TERRACE
 TR-NUMBERED TOWNSHIP ROUTE CT-COURT PK-PARKWAY TL-TRAIL
 DR-DRIVE PI-PIKE WA-WAY
 HE-HEIGHTS PL-PLACE

INTERSECTION RELATED
 WITHIN INTERSECTION OR ON APPROACH
 WITHIN INTERCHANGE AREA NUMBER OF APPROACHES

ROADWAY
 ROADWAY DIVIDED

LOCATION OF FIRST HARMFUL EVENT
 1-ON ROADWAY 9-CROSSOVER
 2-ON SHOULDER 10-DRIVEWAY/ALLEY ACCESS
 3-IN MEDIAN 11-RAILWAY GRADE CROSSING
 4-ON ROADSIDE 12-SHARED USE PATHS OR TRAILS
 5-ON GORE 13-BIKE LANE
 6-OUTSIDE TRAFFIC WAY 14-TOLL BOOTH
 7-ON RAMP 99-OTHER / UNKNOWN
 8-OFF RAMP

MANNER OF CRASH COLLISION/IMPACT
 1-NOT COLLISION BETWEEN TWO MOTOR VEHICLES IN TRANSPORT
 2-REAR-END
 3-HEAD-ON
 4-REAR-TO-REAR
 5-BACKING
 6-ANGLE
 7-SIDESWIPE, SAME DIRECTION
 8-SIDESWIPE, OPPOSITE DIRECTION
 9-OTHER / UNKNOWN

DIRECTION OF TRAVEL
 1-NORTH
 2-SOUTH
 3-EAST
 4-WEST
 MEDIAN TYPE
 1-DIVIDED FLUSH MEDIAN (<4 FEET)
 2-DIVIDED FLUSH MEDIAN (>4 FEET)
 3-DIVIDED, DEPRESSED MEDIAN
 4-DIVIDED, RAISED MEDIAN (ANY TYPE)
 9-OTHER/UNKNOWN

WORK ZONE RELATED
 WORKERS PRESENT
 LAW ENFORCEMENT PRESENT
 ACTIVE SCHOOL ZONE

WORK ZONE TYPE
 1-LANE CLOSURE
 2-LANE SHIFT/CROSSOVER
 3-WORK ON SHOULDER OR MEDIAN
 4-INTERMITTENT OR MOVING WORK
 5-OTHER

LOCATION OF CRASH IN WORK ZONE
 1-BEFORE THE 1ST WORK ZONE WARNING SIGN
 2-ADVANCE WARNING AREA
 3-TRANSITION AREA
 4-ACTIVITY AREA
 5-TERMINATION AREA

CONTOUR
 1
 1-STRAIGHT LEVEL
 2-STRAIGHT GRADE
 3-CURVE LEVEL
 4-CURVE GRADE
 9-OTHER/UNKNOWN

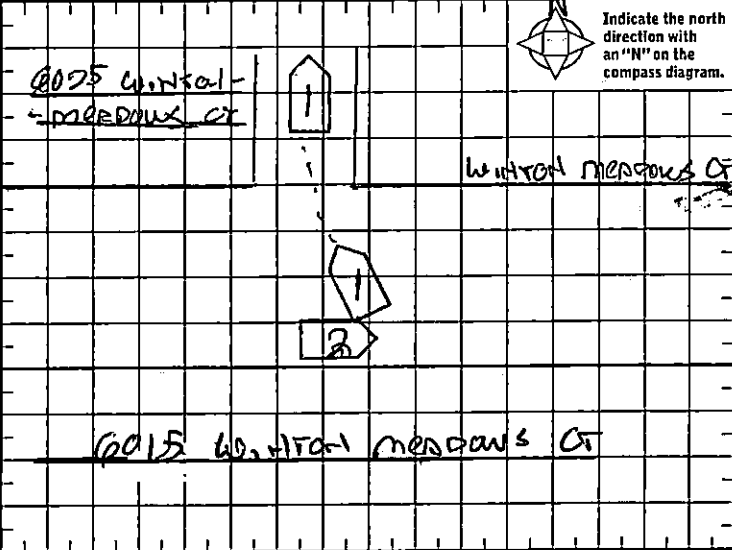
CONDITIONS
 1
 1-DRY
 2-WET
 3-SNOW
 4-ICE
 5-SAND, MUD, DIRT, OIL, GRAVEL
 6-WATER (STANDING, MOVING)
 7-SLUSH
 9-OTHER/UNKNOWN

SURFACE
 2
 1-CONCRETE
 2-BLACKTOP, BITUMINOUS, ASPHALT
 3-BRICK/BLOCK
 4-SLAG, GRAVEL, STONE
 5-DIRT
 9-OTHER/UNKNOWN

LIGHT CONDITION
 1
 1-DAYLIGHT
 2-DAWN/DUSK
 3-DARK - LIGHTED ROADWAY
 4-DARK - ROADWAY NOT LIGHTED
 5-DARK - UNKNOWN ROADWAY LIGHTING
 9-OTHER / UNKNOWN

WEATHER
 0,1
 1-CLEAR 6-SNOW
 2-CLOUDY 7-SEVERE CROSSWINDS
 3-FOG, SMOG, SMOKE 8-BLOWING SAND, SOIL, DIRT, SNOW
 4-RAIN 9-FREEZING RAIN OR FREEZING DRIZZLE
 5-SLEET, HAIL 99-OTHER / UNKNOWN

NARRATIVE
 On 05/23/23 at about 7:55 A.M. Unit 1 was backing south from the driveway of 6024 Winton Meadows Ct and in so doing collided with Unit 2 which was parked (in the roadway) facing east bound in front of 6015 Winton Meadows Ct.
 Driver of Unit 1 was also charged with Driving Under Suspension F.C.O. 335.07A.



CRASH REPORTED DATE / TIME 0,5,2,3,2,0,2,3,0,7,5,8
 DISPATCH DATE / TIME 0,5,2,3,2,0,2,3,0,8,0,3
 ARRIVAL DATE / TIME 0,5,2,3,2,0,2,3,0,8,1,6
 SCENE CLEARED DATE / TIME 0,5,2,3,2,0,2,3,0,9,1,0
 REPORT TAKEN BY POLICE AGENCY
 MOTORIST
 SUPPLEMENT (CORRECTION OR ADDITION TO AN EXISTING REPORT SENT TO DESK)
 TOTAL TIME ROADWAY CLOSED
 OTHER INVESTIGATION TIME
 TOTAL MINUTES 6,7
 OFFICER'S NAME* P.O. Gregg Lamb
 OFFICER'S BADGE NUMBER* 6,5
 CHECKED BY OFFICER'S NAME* S. J. Sprague
 CHECKED BY OFFICER'S BADGE NUMBER* 8,4

OWNER

UNIT # 01 OWNER NAME: LAST, FIRST, MIDDLE (☐ SAME AS DRIVER)

OWNER PHONE: INCLUDE AREA CODE (☐ SAME AS DRIVER)

OWNER ADDRESS: STREET, CITY, STATE, ZIP (☐ SAME AS DRIVER)

COMMERCIAL CARRIER: NAME, ADDRESS, CITY, STATE, ZIP

COMMERCIAL CARRIER PHONE: INCLUDE AREA CODE

VEHICLE

LP STATE OH LICENSE PLATE # JXD3776 VEHICLE IDENTIFICATION # 5NPE134AF6GH376979 VEHICLE YEAR 2016 VEHICLE MAKE Hyun

INSURANCE VERIFIED INSURANCE COMPANY Progressive INSURANCE POLICY # 966674773 COLOR White VEHICLE MODEL Sonata

TYPE OF USE: COMMERCIAL GOVERNMENT IN EMERGENCY RESPONSE

US DOT # _____ TOWED BY: COMPANY NAME _____

HAZARDOUS MATERIAL: MATERIAL RELEASED CLASS # _____ PLACARD ID # _____

INTERLOCK DEVICE EQUIPPED # OCCUPANTS 01 VEHICLE WEIGHT GVWR/GCWR: 1 - <10K LBS., 2 - 10,001 - 26K LBS., 3 - >26K LBS.

VEHICLE TYPE: 01

1 - PASSENGER CAR	7 - MOTORCYCLE 2-WHEELED	12 - GOLF CART	18 - LIMV (LIVERY VEHICLE)	23 - PEDESTRIAN / SKATER
2 - PASSENGER VAN (MINIVAN)	8 - MOTORCYCLE 3-WHEELED	13 - SNOWMOBILE	19 - BUS (16+ PASSENGERS)	24 - WHEELCHAIR (ANY TYPE)
3 - SPORT UTILITY VEHICLE	9 - AUTOCYCLE	14 - SINGLE UNIT TRUCK	20 - OTHER VEHICLE	25 - OTHER NON-MOTORIST
4 - PICK UP	10 - MOPED OR NOTORIZED BICYCLE	15 - SEMI-TRACTOR	21 - HEAVY EQUIPMENT	26 - BICYCLE
5 - CARGO VAN	11 - ALL TERRAIN VEHICLE (ATV / UTV)	16 - FARM EQUIPMENT	22 - ANIMAL WITH RIDER OR ANIMAL-DRAWN VEHICLE	27 - TRAIN
6 - VAN (9-15 SEATS)		17 - MOTORHOME		99 - UNKNOWN OR HITSKIP

OF TRAILING UNITS _____

WAS VEHICLE OPERATING IN AUTONOMOUS MODE WHEN CRASH OCCURRED? 2

1 - YES 2 - NO 9 - OTHER / UNKNOWN

AUTONOMOUS MODE LEVEL: 0

0 - NO AUTOMATION 1 - DRIVER ASSISTANCE 2 - PARTIAL AUTOMATION 3 - CONDITIONAL AUTOMATION 4 - HIGH AUTOMATION 5 - FULL AUTOMATION 9 - UNKNOWN

SPECIAL FUNCTION: 01

1 - NONE	6 - BUS - CHARTER/TOUR	11 - FIRE	16 - FARM	21 - MAIL CARRIER
2 - TAXI	7 - BUS - INTERCITY	12 - MILITARY	17 - MOWING	99 - OTHER / UNKNOWN
3 - ELECTRONIC RIDE SHARING	8 - BUS - SHUTTLE	13 - POLICE	18 - SNOW REMOVAL	
4 - SCHOOL TRANSPORT	9 - BUS - OTHER	14 - PUBLIC UTILITY	19 - TOWING	
5 - BUS - TRANSIT/COMMUTER	10 - AMBULANCE	15 - CONSTRUCTION EQUIPMENT	20 - SAFETY SERVICE PATROL	

CARGO BODY TYPE: 01

1 - NO CARGO BODY TYPE / NOT APPLICABLE	3 - VEHICLE TOWING ANOTHER MOTORVEHICLE	5 - INTERMODAL CONTAINER CHASSIS	8 - POLE	12 - CONCRETE MIXER
2 - BUS	4 - LOGGING	6 - CARGO VAN/ENCLOSED BOX	9 - CARGO TANK	13 - AUTO TRANSPORTER
		7 - GRAIN/CHIP/S/GRAVEL	10 - FLAT BED	14 - GARBAGE/REFUSE
			11 - DUMP	99 - OTHER / UNKNOWN

VEHICLE DEFECTS: _____

1 - TURN SIGNALS	4 - BRAKES	7 - WORN OR SLICK TIRES	9 - MOTOR TROUBLE	99 - OTHER / UNKNOWN
2 - HEAD LAMPS	5 - STEERING	8 - TRAILER EQUIPMENT DEFECTIVE	10 - DISABLED FROM PRIOR ACCIDENT	
3 - TAIL LAMPS	6 - TIRE BLOWOUT			

NON-MOTORIST LOCATION AT IMPACT: _____

1 - INTERSECTION - MARKED CROSSWALK	3 - INTERSECTION - OTHER	6 - BICYCLE LANE	9 - MEDIAN/CROSSING ISLAND	12 - FIRST RESPONDER AT INCIDENT SCENE
2 - INTERSECTION - UNMARKED CROSSWALK	4 - MIDBLOCK - MARKED	7 - SHOULDER / ROADSIDE	10 - DRIVEWAY ACCESS	99 - OTHER / UNKNOWN
	5 - TRAVEL LANE - OTHER LOCATION	8 - SIDEWALK	11 - SHARED USE PATHS OR TRAILS	

ACTION: 3

1 - NON-CONTACT	1 - STRAIGHT AHEAD	7 - MAKING U-TURN	13 - NEGOTIATING A CURVE	18 - APPROACHING OR LEAVING VEHICLE
2 - NON-COLLISION	2 - BACKING	8 - ENTERING TRAFFIC LANE	14 - ENTERING OR CROSSING SPECIFIED LOCATION	19 - STANDING
3 - STRIKING	3 - CHANGING LANES	9 - LEAVING TRAFFIC LANE	15 - WALKING, RUNNING, JOGGING, PLAYING	20 - OTHER NON-MOTORIST
4 - STRUCK	4 - OVERTAKING/PASSING	10 - PARKED	16 - WORKING	21 - STANDING OUTSIDE DISABLED VEHICLE
5 - BOTH STRIKING & STRUCK	5 - MAKING RIGHT TURN	11 - SLOWING OR STOPPED IN TRAFFIC	17 - PUSHING VEHICLE	99 - OTHER / UNKNOWN
9 - OTHER / UNKNOWN	6 - MAKING LEFT TURN	12 - DRIVERLESS		

CONTRIBUTING CIRCUMSTANCES: 1, 2

1 - NONE	7 - LEFT OF CENTER	13 - IMPROPER START FROM A PARKED POSITION	17 - VISION OBSTRUCTION	21 - LYING IN ROADWAY
2 - FAILURE TO YIELD	8 - FOLLOWING TOO CLOSE / ACDA	14 - STOPPED OR PARKED ILLEGALLY	18 - OPERATING DEFECTIVE EQUIPMENT	22 - NOT DISCERNIBLE
3 - RAN RED LIGHT	9 - IMPROPER LANE CHANGE	15 - SWERVING TO AVOID	19 - LOAD SHIFTING/FALLING/ SPILLING	23 - OPENING DOOR INTO ROADWAY
4 - RAN STOP SIGN	10 - IMPROPER PASSING	16 - WRONG WAY	20 - IMPROPER CROSSING	99 - OTHER IMPROPER ACTION
5 - UNSAFE SPEED	11 - DROVE OFF ROAD			
6 - IMPROPER TURN	12 - IMPROPER BACKING			

SEQUENCE OF EVENTS: 1, 2, 1

1 - OVERTURN/ROLLOVER	4 - EQUIPMENT FAILURE	NON-COLLISION		22 - WORK ZONE MAINTENANCE EQUIPMENT
2 - FIRE/EXPLOSION	7 - SEPARATION OF UNITS	11 - CROSS CENTERLINE - OPPOSITE DIRECTION OF TRAVEL	16 - RAILWAY VEHICLE	23 - STRUCK BY FALLING, SHIFTING CARGO OR ANYTHING SET IN MOTION BY A MOTOR VEHICLE
3 - IMMERSION	8 - RAN OFF ROAD RIGHT	12 - DOWNHILL RUNAWAY	17 - ANIMAL - FARM	24 - OTHER MOVABLE OBJECT
4 - JACKKNIFE	9 - RAN OFF ROAD LEFT	13 - OTHER NON-COLLISION	18 - ANIMAL - DEER	
5 - CARGO / EQUIPMENT LOSS OR SHIFT	10 - CROSS MEDIAN	14 - PEDESTRIAN	19 - ANIMAL - OTHER	
		15 - PEDALCYCLE	20 - MOTORVEHICLE IN TRANSPORT	
			21 - PARKED MOTOR VEHICLE	

FIRST HARMFUL EVENT: 1 MOST HARMFUL EVENT: 1

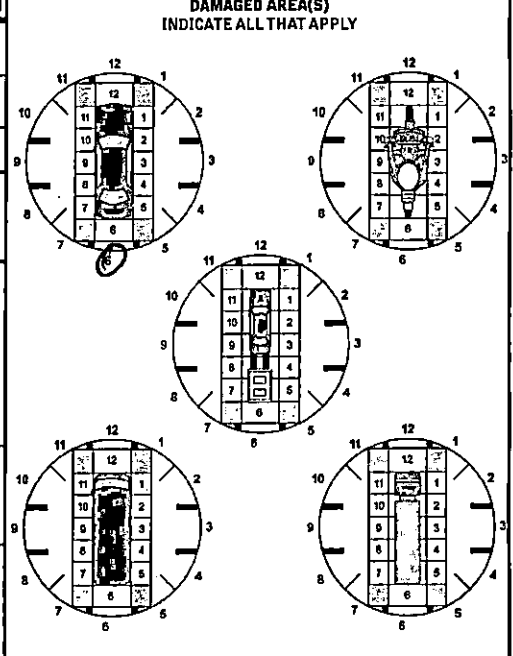
25 - IMPACT ATTENUATOR / CRASH CUSHION	31 - GUARDRAIL END	37 - TRAFFIC SIGN POST	43 - CURB	50 - WORK ZONE MAINTENANCE EQUIPMENT
26 - BRIDGE OVERHEAD STRUCTURE	32 - PORTABLE BARRIER	38 - OVERHEAD SIGN POST	44 - DITCH	51 - WALL
27 - BRIDGE PIER OR ABUTMENT	33 - MEDIAN CABLE BARRIER	39 - LIGHT / LUMINARIES SUPPORT	45 - EMBANKMENT	52 - BUILDING
28 - BRIDGE PARAPET	34 - MEDIAN GUARDRAIL BARRIER	40 - UTILITY POLE	46 - FENCE	53 - TUNNEL
29 - BRIDGE RAIL	35 - MEDIAN CONCRETE BARRIER	41 - OTHER POST, POLE OR SUPPORT	47 - MAILBOX	54 - OTHER FIXED OBJECT
30 - GUARDRAIL FACE	36 - MEDIAN OTHER BARRIER	42 - CULVERT	48 - TREE	99 - OTHER / UNKNOWN
			49 - FIRE HYDRANT	

LOCAL REPORT NUMBER: 23036124

DAMAGE

DAMAGE SCALE: 2

1 - NONE 3 - FUNCTIONAL DAMAGE
2 - MINOR DAMAGE 4 - DISABLING DAMAGE
9 - UNKNOWN



INITIAL POINT OF CONTACT: 0, 6

0 - NO DAMAGE 14 - UNDERCARRIAGE
1-12 - REFER TO UNIT DIAGRAM 15 - VEHICLE NOT AT SCENE
13 - TOP 99 - UNKNOWN

TRAFFIC: 2 (TRAFFICWAY FLOW) 6 (TRAFFIC CONTROL)

OF THROUGH LANES ON ROAD: 2 RAIL GRADE CROSSING: 1

UNIT / NON-MOTORIST DIRECTION: FROM 1 TO 2

UNIT SPEED: 5 DETECTED SPEED: 1

POSTED SPEED: 2, 5

LOCAL REPORT NUMBER
 2, 3, 0, 3, 6, 1, 2, 4

OWNER

UNIT # 012 OWNER NAME: LAST, FIRST, MIDDLE (☐ SAME AS DRIVER)
 Broadus, Shericia J.

OWNER ADDRESS: STREET, CITY, STATE, ZIP (☐ SAME AS DRIVER)
 502 East Ave. Hamilton, OH. 45011

COMMERCIAL CARRIER: NAME, ADDRESS, CITY, STATE, ZIP

OWNER PHONE: (INCLUDE AREA CODE) (☐ SAME AS DRIVER)

COMMERCIAL CARRIER PHONE: (INCLUDE AREA CODE)

DAMAGE

DAMAGE SCALE

2 1 - NONE 3 - FUNCTIONAL DAMAGE
 2 - MINOR DAMAGE 4 - DISABLING DAMAGE
 9 - UNKNOWN

VEHICLE

LP STATE OH LICENSE PLATE # JSC8433 VEHICLE IDENTIFICATION # KNAF1E1121181541945312 VEHICLE YEAR 2008 VEHICLE MAKE Kia

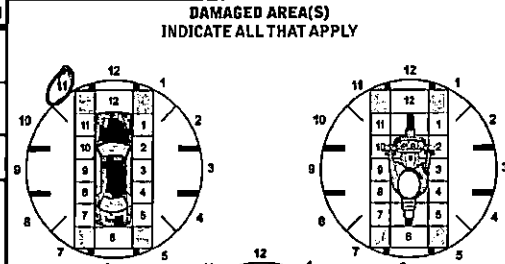
INSURANCE VERIFIED INSURANCE COMPANY Founders INSURANCE POLICY # ITOH275586 COLOR Silver VEHICLE MODEL Spectra

COMMERCIAL GOVERNMENT IN EMERGENCY RESPONSE TYPE OF USE

INTERLOCK DEVICE EQUIPPED HIT/SKIP UNIT #OCCUPANTS 00 VEHICLE WEIGHT GVWR/GCWR
 1 - <10K LBS.
 2 - 10,001 - 26K LBS.
 3 - >26K LBS.

US DOT # _____ TOWED BY: COMPANY NAME _____

HAZARDOUS MATERIAL CLASS # _____ PLACARD ID # _____
 MATERIAL RELEASED PLACARD



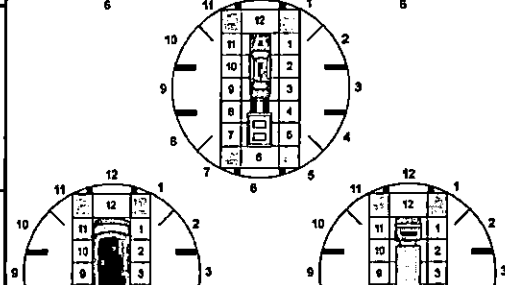
UNIT TYPE

1 - PASSENGER CAR	7 - MOTORCYCLE 2-WHEELED	12 - GOLF CART	18 - LIMO (LIVERY VEHICLE)	23 - PEDESTRIAN / SKATER
2 - PASSENGER VAN (MINIVAN)	8 - MOTORCYCLE 3-WHEELED	13 - SNOWMOBILE	19 - BUS (16+ PASSENGERS)	24 - WHEELCHAIR (ANY TYPE)
3 - SPORT UTILITY VEHICLE	9 - AUTOCYCLE	14 - SINGLE UNIT TRUCK	20 - OTHER VEHICLE	25 - OTHER NON-MOTORIST
4 - PICK UP	10 - MOPED OR MOTORIZED BICYCLE	15 - SEMI-TRACTOR	21 - HEAVY EQUIPMENT	26 - BICYCLE
5 - CARGO VAN	11 - ALL TERRAIN VEHICLE (ATV / UTV)	16 - FARM EQUIPMENT	22 - ANIMAL WITH RIDER OR ANIMAL-DRAWN VEHICLE	27 - TRAIN
6 - VAN (9-15 SEATS)		17 - MOTORHOME		99 - UNKNOWN OR HIT/SKIP

OF TRAILING UNITS _____

WAS VEHICLE OPERATING IN AUTONOMOUS MODE WHEN CRASH OCCURRED? 0

2 1 - YES 2 - NO 9 - OTHER / UNKNOWN AUTONOMOUS MODE LEVEL
 0 2 - PARTIAL AUTOMATION 3 - CONDITIONAL AUTOMATION 4 - HIGH AUTOMATION 5 - FULL AUTOMATION 9 - UNKNOWN



SPECIAL FUNCTION

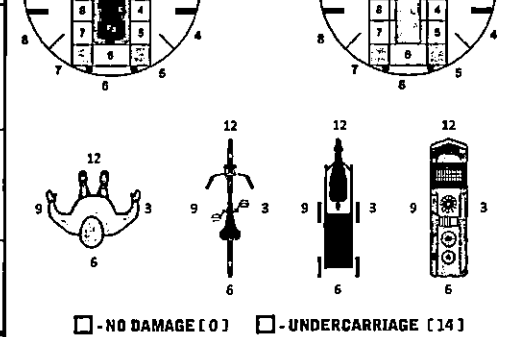
1 - NONE	6 - BUS - CHARTER/TOUR	11 - FIRE	16 - FARM	21 - MAIL CARRIER
2 - TAXI	7 - BUS - INTERCITY	12 - MILITARY	17 - MOWING	99 - OTHER / UNKNOWN
3 - ELECTRONIC RIDE SHARING	8 - BUS - SHUTTLE	13 - POLICE	18 - SNOW REMOVAL	
4 - SCHOOL TRANSPORT	9 - BUS - OTHER	14 - PUBLIC UTILITY	19 - TOWING	
5 - BUS - TRANSIT/COMMUTER	10 - AMBULANCE	15 - CONSTRUCTION EQUIPMENT	20 - SAFETY SERVICE PATROL	

CARGO BODY TYPE

1 - NO CARGO BODY TYPE / NOT APPLICABLE	3 - VEHICLE TOWING ANOTHER MOTOR VEHICLE	5 - INTERMODAL CONTAINER CHASSIS	8 - POLE	12 - CONCRETE MIXER
2 - BUS	4 - LOGGING	6 - CARGO VAN/ENCLOSED BOX	9 - CARGO TANK	13 - AUTO TRANSPORTER
		7 - GRAIN/CHIPS/GRAVEL	10 - FLAT BED	14 - GARBAGE/REFUSE
			11 - DUMP	99 - OTHER / UNKNOWN

VEHICLE DEFECTS

1 - TURN SIGNALS	4 - BRAKES	7 - WORN OR SLICK TIRES	9 - MOTOR TROUBLE	99 - OTHER / UNKNOWN
2 - HEAD LAMPS	5 - STEERING	8 - TRAILER EQUIPMENT DEFECTIVE	10 - DISABLED FROM PRIOR ACCIDENT	
3 - TAIL LAMPS	6 - TIRE BLOWOUT			



NON-MOTORIST LOCATION AT IMPACT

1 - INTERSECTION - MARKED CROSSWALK	3 - INTERSECTION - OTHER	6 - BICYCLE LANE	9 - MEDIAN/CROSSING ISLAND	12 - FIRST RESPONDER AT INCIDENT SCENE
2 - INTERSECTION - UNMARKED CROSSWALK	4 - MIDBLOCK - MARKED	7 - SHOULDER / ROADSIDE	10 - DRIVEWAY ACCESS	99 - OTHER / UNKNOWN
	5 - TRAVEL LANE - OTHER LOCATION	8 - SIDEWALK	11 - SHARED USE PATHS OR TRAILS	

ACTION

1 - NON-CONTACT	1 - STRAIGHT AHEAD	7 - MAKING U-TURN	13 - NEGOTIATING A CURVE	18 - APPROACHING OR LEAVING VEHICLE
2 - NON-COLLISION	2 - BACKING	8 - ENTERING TRAFFIC LANE	14 - ENTERING OR CROSSING SPECIFIED LOCATION	19 - STANDING
3 - STRIKING	3 - CHANGING LANES	9 - LEAVING TRAFFIC LANE	15 - WALKING, RUNNING, JOGGING, PLAYING	20 - OTHER NON-MOTORIST
4 - STRUCK	4 - OVERTAKING/PASSING	10 - PARKED	16 - WORKING	21 - STANDING OUTSIDE DISABLED VEHICLE
5 - BOTH STRIKING & STRUCK	5 - MAKING RIGHT TURN	11 - SLOWING OR STOPPED IN TRAFFIC	17 - PUSHING VEHICLE	99 - OTHER / UNKNOWN
9 - OTHER / UNKNOWN	6 - MAKING LEFT TURN	12 - DRIVERLESS		

INITIAL POINT OF CONTACT

1, 1 0 - NO DAMAGE 14 - UNDERCARRIAGE
 1-12 - REFER TO UNIT DIAGRAM 15 - VEHICLE NOT AT SCENE
 13 - TOP 99 - UNKNOWN

CONTRIBUTING CIRCUMSTANCES

1 - NONE	7 - LEFT OF CENTER	13 - IMPROPER START FROM A PARKED POSITION	17 - VISION OBSTRUCTION	21 - LYING IN ROADWAY
2 - FAILURE TO YIELD	8 - FOLLOWING TOO CLOSE / ACDA	14 - STOPPED OR PARKED ILLEGALLY	18 - OPERATING DEFECTIVE EQUIPMENT	22 - NOT DISCERNIBLE
3 - RAN RED LIGHT	9 - IMPROPER LANE CHANGE	15 - SWERVING TO AVOID	19 - LOAD SHIFTING/FALLING/SPILLING	23 - OPENING DOOR INTO ROADWAY
4 - RAN STOP SIGN	10 - IMPROPER PASSING	16 - WRONG WAY	20 - IMPROPER CROSSING	99 - OTHER IMPROPER ACTION
5 - UNSAFE SPEED	11 - DROVE OFF ROAD			
6 - IMPROPER TURN	12 - IMPROPER BACKING			

TRAFFIC

TRAFFICWAY FLOW

2 1 - ONE-WAY 2 - TWO-WAY

TRAFFIC CONTROL

6 1 - ROUNDABOUT 4 - STOP SIGN
 2 - SIGNAL 5 - YIELD SIGN
 3 - FLASHER 6 - NO CONTROL

SEQUENCE OF EVENTS

1, 2, 0

1 - OVERTURN/ROLLOVER
 2 - FIRE/EXPLOSION
 3 - IMMERSION
 4 - JACKKNIFE
 5 - CARGO / EQUIPMENT LOSS OR SHIFT

6 - EQUIPMENT FAILURE
 7 - SEPARATION OF UNITS
 8 - RAN OFF ROAD RIGHT
 9 - RAN OFF ROAD LEFT
 10 - CROSS MEDIAN

NON-COLLISION

11 - CROSS CENTERLINE - OPPOSITE DIRECTION OF TRAVEL
 12 - DOWNHILL RUNAWAY
 13 - OTHER NON-COLLISION
 14 - PEDESTRIAN
 15 - PEDALCYCLE
 16 - RAILWAY VEHICLE
 17 - ANIMAL - FARM
 18 - ANIMAL - DEER
 19 - ANIMAL - OTHER
 20 - MOTOR VEHICLE IN TRANSPORT
 21 - PARKED MOTOR VEHICLE

COLLISION WITH FIXED OBJECT

22 - WORK ZONE MAINTENANCE EQUIPMENT
 23 - STRUCK BY FALLING, SHIFTING CARGO OR ANYTHING SET IN MOTION BY A MOTOR VEHICLE
 24 - OTHER MOVABLE OBJECT

25 - IMPACT ATTENUATOR / CRASH CUSHION
 26 - BRIDGE OVERHEAD STRUCTURE
 27 - BRIDGE PIER OR ABUTMENT
 28 - BRIDGE PARAPET
 29 - BRIDGE RAIL
 30 - GUARDRAIL FACE

31 - GUARDRAIL END
 32 - PORTABLE BARRIER
 33 - MEDIAN CABLE BARRIER
 34 - MEDIAN GUARDRAIL BARRIER
 35 - MEDIAN CONCRETE BARRIER
 36 - MEDIAN OTHER BARRIER

37 - TRAFFIC SIGN POST
 38 - OVERHEAD SIGN POST
 39 - LIGHT / LUMINARIES SUPPORT
 40 - UTILITY POLE
 41 - OTHER POST, POLE OR SUPPORT
 42 - CULVERT

43 - CURB
 44 - DITCH
 45 - EMBANKMENT
 46 - FENCE
 47 - MAILBOX
 48 - TREE
 49 - FIRE HYDRANT

50 - WORK ZONE MAINTENANCE EQUIPMENT
 51 - WALL
 52 - BUILDING
 53 - TUNNEL
 54 - OTHER FIXED OBJECT
 99 - OTHER / UNKNOWN

FIRST HARMFUL EVENT 1 MOST HARMFUL EVENT 1

OF THROUGH LANES ON ROAD 2

RAIL GRADE CROSSING

1 1 - NOT INVOLVED
 2 - INVOLVED-ACTIVE CROSSING
 3 - INVOLVED-PASSIVE CROSSING

UNIT / NON-MOTORIST DIRECTION

FROM 4 TO 3

1 - NORTH 5 - NORTHEAST
 2 - SOUTH 6 - NORTHWEST
 3 - EAST 7 - SOUTHEAST
 4 - WEST 8 - SOUTHWEST
 9 - OTHER / UNKNOWN

UNIT SPEED

0 1 - STATED / ESTIMATED SPEED
 2 - CALCULATED / EDR
 3 - UNDETERMINED

POSTED SPEED

2, 5



MOTORIST / Non-MOTORIST

LOCAL REPORT NUMBER
2 3 0 3 6 1 2 4

UNIT # 0 1	NAME: LAST, FIRST, MIDDLE Hedges, Terri E.		DATE OF BIRTH 0 2 0 4 1 9 5 5		AGE 6 8	GENDER F				
ADDRESS: STREET, CITY, STATE, ZIP 44 Twin Lakes Dr. Fairfield, OH. 45014					CONTACT PHONE - INCLUDE AREA CODE					
INJURIES 5	INJURED TAKEN BY	EMS AGENCY (NAME)	INJURED TAKEN TO: MEDICAL FACILITY (NAME, CITY)	SAFETY EQUIPMENT USED 0 4	DOT-COMPLIANT MC HELMET	SEATING POSITION 0 1	AIR BAG USAGE 1	EJECTION 1	TRAPPED 1	
OL STATE OH	OPERATOR LICENSE NUMBER		OFFENSE CHARGED 331.13A	LOCAL CODE <input checked="" type="checkbox"/>	OFFENSE DESCRIPTION Starting Back		CITATION NUMBER 256483			
OL CLASS 4	ENDORSEMENT SELECT UP TO 2	RESTRICTION SELECT UP TO 3	DRIVER DISTRACTED BY 1	ALCOHOL / DRUG SUSPECTED <input type="checkbox"/> ALCOHOL <input type="checkbox"/> MARIJUANA <input type="checkbox"/> OTHER DRUG		CONDITION 1	ALCOHOL TEST STATUS: 1, TYPE: 1, VALUE: 1		DRUG TEST(S) STATUS: 1, TYPE: 1, RESULT: 1	

UNIT #	NAME: LAST, FIRST, MIDDLE		DATE OF BIRTH		AGE	GENDER				
ADDRESS: STREET, CITY, STATE, ZIP					CONTACT PHONE - INCLUDE AREA CODE					
INJURIES	INJURED TAKEN BY	EMS AGENCY (NAME)	INJURED TAKEN TO: MEDICAL FACILITY (NAME, CITY)	SAFETY EQUIPMENT USED	DOT-COMPLIANT MC HELMET	SEATING POSITION	AIR BAG USAGE	EJECTION	TRAPPED	
OL STATE	OPERATOR LICENSE NUMBER		OFFENSE CHARGED	LOCAL CODE	OFFENSE DESCRIPTION		CITATION NUMBER			
OL CLASS	ENDORSEMENT SELECT UP TO 2	RESTRICTION SELECT UP TO 3	DRIVER DISTRACTED BY	ALCOHOL / DRUG SUSPECTED <input type="checkbox"/> ALCOHOL <input type="checkbox"/> MARIJUANA <input type="checkbox"/> OTHER DRUG		CONDITION	ALCOHOL TEST STATUS: , TYPE: , VALUE:		DRUG TEST(S) STATUS: , TYPE: , RESULT:	

UNIT #	NAME: LAST, FIRST, MIDDLE		DATE OF BIRTH		AGE	GENDER				
ADDRESS: STREET, CITY, STATE, ZIP					CONTACT PHONE - INCLUDE AREA CODE					
INJURIES	INJURED TAKEN BY	EMS AGENCY (NAME)	INJURED TAKEN TO: MEDICAL FACILITY (NAME, CITY)	SAFETY EQUIPMENT USED	DOT-COMPLIANT MC HELMET	SEATING POSITION	AIR BAG USAGE	EJECTION	TRAPPED	
OL STATE	OPERATOR LICENSE NUMBER		OFFENSE CHARGED	LOCAL CODE	OFFENSE DESCRIPTION		CITATION NUMBER			
OL CLASS	ENDORSEMENT SELECT UP TO 2	RESTRICTION SELECT UP TO 3	DRIVER DISTRACTED BY	ALCOHOL / DRUG SUSPECTED <input type="checkbox"/> ALCOHOL <input type="checkbox"/> MARIJUANA <input type="checkbox"/> OTHER DRUG		CONDITION	ALCOHOL TEST STATUS: , TYPE: , VALUE:		DRUG TEST(S) STATUS: , TYPE: , RESULT:	

INJURIES	SEATING POSITION	AIR BAG	OL CLASS	OL RESTRICTION(S)	DRIVER DISTRACTION	TEST STATUS
1- FATAL 2- SUSPECTED SERIOUS INJURY 3- SUSPECTED MINOR INJURY 4- POSSIBLE INJURY 5- NO APPARENT INJURY	1- FRONT - LEFT SIDE (MOTORCYCLE DRIVER) 2- FRONT - MIDDLE 3- FRONT - RIGHT SIDE 4- SECOND - LEFT SIDE (MOTORCYCLE PASSENGER) 5- SECOND - MIDDLE 6- SECOND - RIGHT SIDE 7- THIRD - LEFT SIDE (MOTORCYCLE SIDE CAR) 8- THIRD - MIDDLE 9- THIRD - RIGHT SIDE 10- SLEEPER SECTION OF TRUCK CAB 11- PASSENGER IN OTHER ENCLOSED CARGO AREA (NON-TRAILING UNIT, BUS, PICK-UP WITH CAP) 12- PASSENGER IN UNENCLOSED CARGO AREA 13- TRAILING UNIT 14- RIDING ON VEHICLE EXTERIOR (NON-TRAILING UNIT) 15- NON-MOTORIST 99- OTHER / UNKNOWN	1- NOT DEPLOYED 2- DEPLOYED FRONT 3- DEPLOYED SIDE 4- DEPLOYED BOTH FRONT / SIDE 5- NOT APPLICABLE 9- DEPLOYMENT UNKNOWN	1- CLASS A 2- CLASS B 3- CLASS C 4- REGULAR CLASS (OHIO - D) 5- M/C MOPED ONLY 6- NO VALID OL	1- ALCOHOL INTERLOCK DEVICE 2- CDL INTRASTATE ONLY 3- CORRECTIVE LENSES 4- FARM WAIVER 5- EXCEPT CLASS A BUS & CLASS B BUS 6- EXCEPT CLASS A & CLASS B BUS 7- EXCEPT TRACTOR-TRAILER 8- INTERMEDIATE LICENSE RESTRICTIONS 9- LEARNER'S PERMIT RESTRICTIONS 10- LIMITED TO DAYLIGHT ONLY 11- LIMITED TO EMPLOYMENT 12- LIMITED - OTHER 13- MECHANICAL DEVICES (SPECIAL BRAKES, HAND CONTROLS, OR OTHER ADAPTIVE DEVICES) 14- MILITARY VEHICLES ONLY 15- MOTOR VEHICLES WITHOUT AIR BRAKES 16- OUTSIDE MIRROR 17- PROSTHETIC AID 18- OTHER	1- NOT DISTRACTED 2- MANUALLY OPERATING AN ELECTRONIC COMMUNICATION DEVICE (TEXTING, TYPING, DIALING) 3- TALKING ON HANDS-FREE COMMUNICATION DEVICE 4- TALKING ON HAND-HELD COMMUNICATION DEVICE 5- OTHER ACTIVITY WITH AN ELECTRONIC DEVICE 6- PASSENGER 7- OTHER DISTRACTION INSIDE THE VEHICLE 8- OTHER DISTRACTION OUTSIDE THE VEHICLE 9- OTHER / UNKNOWN	1- NONE GIVEN 2- TEST REFUSED 3- TEST GIVEN, CONTAMINATED SAMPLE / UNUSABLE 4- TEST GIVEN, RESULTS KNOWN 5- TEST GIVEN, RESULTS UNKNOWN
INJURED TAKEN BY	EJECTION	TRAPPED	OL ENDORSEMENT	CONDITION	ALCOHOL TEST TYPE	DRUG TEST TYPE
1- NOT TRANSPORTED / TREATED AT SCENE 2- EMS 3- POLICE 9- OTHER / UNKNOWN	1- NOT EJECTED 2- PARTIALLY EJECTED 3- TOTALLY EJECTED 4- NOT APPLICABLE	1- NOT TRAPPED 2- EXTRICATED BY MECHANICAL MEANS 3- FREED BY NON-MECHANICAL MEANS	H- HAZMAT M- MOTORCYCLE P- PASSENGER N- TANKER Q- MOTOR SCOOTER R- THREE-WHEEL MOTORCYCLE S- SCHOOL BUS T- DOUBLE & TRIPLE TRAILERS X- TANKER / HAZMAT	1- APPARENTLY NORMAL 2- PHYSICAL IMPAIRMENT 3- EMOTIONAL (E.G., DEPRESSED, ANGRY, DISTURBED) 4- ILLNESS 5- FELL ASLEEP / FAINTED / FATIGUED, ETC. 6- UNDER THE INFLUENCE OF MEDICATIONS / DRUGS / ALCOHOL 9- OTHER / UNKNOWN	1- NONE 2- BLOOD 3- URINE 4- BREATH 5- OTHER	1- NONE 2- BLOOD 3- URINE 4- OTHER
SAFETY EQUIPMENT	TRAPPED	TRAPPED	GENDER	CONDITION	ALCOHOL TEST TYPE	DRUG TEST TYPE
1- NONE USED 2- SHOULDER BELT ONLY USED 3- LAP BELT ONLY USED 4- SHOULDER & LAP BELT USED 5- CHILD RESTRAINT SYSTEM - FORWARD FACING 6- CHILD RESTRAINT SYSTEM - REAR FACING 7- BOOSTER SEAT 8- HELMET USED 9- PROTECTIVE PADS USED (ELBOW, KNEES, ETC.) 10- REFLECTIVE CLOTHING 11- LIGHTING - PEDESTRIAN / BICYCLE ONLY 99- OTHER / UNKNOWN	1- NOT TRAPPED 2- EXTRICATED BY MECHANICAL MEANS 3- FREED BY NON-MECHANICAL MEANS	1- NOT TRAPPED 2- EXTRICATED BY MECHANICAL MEANS 3- FREED BY NON-MECHANICAL MEANS	F- FEMALE M- MALE U- OTHER / UNKNOWN	1- APPARENTLY NORMAL 2- PHYSICAL IMPAIRMENT 3- EMOTIONAL (E.G., DEPRESSED, ANGRY, DISTURBED) 4- ILLNESS 5- FELL ASLEEP / FAINTED / FATIGUED, ETC. 6- UNDER THE INFLUENCE OF MEDICATIONS / DRUGS / ALCOHOL 9- OTHER / UNKNOWN	1- NONE 2- BLOOD 3- URINE 4- BREATH 5- OTHER	1- AMPHETAMINES 2- BARBITURATES 3- BENZODIAZEPINES 4- CANNABINOIDS 5- COCAINE 6- OPIATES / OPIOIDS 7- OTHER 8- NEGATIVE RESULTS