

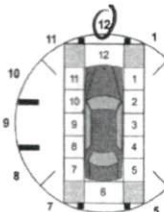
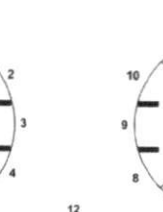
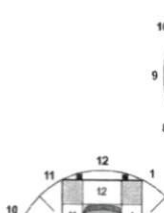
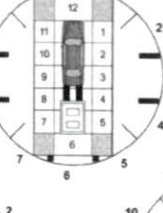
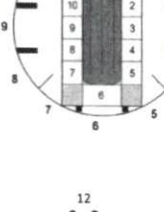
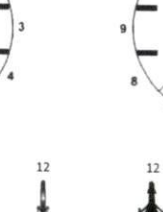




TRAFFIC CRASH REPORT

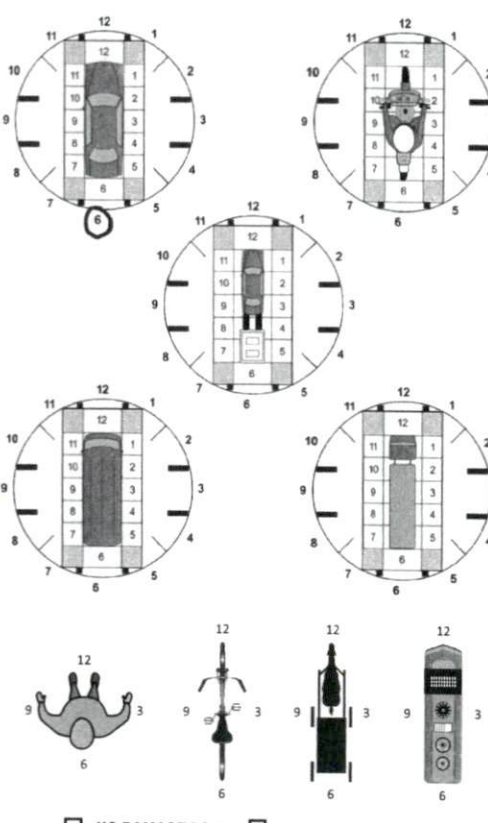
*DENOTES MANDATORY FIELD FOR SUPPLEMENT REPORT

LOCAL INFORMATION						LOCAL REPORT NUMBER*		
<input checked="" type="checkbox"/> PHOTOS TAKEN	<input checked="" type="checkbox"/> OH-2	<input type="checkbox"/> OH-3	REPORTING AGENCY NAME*			2 2 0 0 1 7 5 9		
<input type="checkbox"/> SECONDARY CRASH	<input type="checkbox"/> OH-1P	<input type="checkbox"/> OTHER	Fairfield Police Department			NCIC* 0 0 9 0 1		
<input type="checkbox"/> PRIVATE PROPERTY	LOCATION: CITY, VILLAGE, TOWNSHIP*					CRASH DATE / TIME*		
COUNTY* 0 9	LOCALITY* 1 2-VILLAGE 3-TOWNSHIP		City of Fairfield			0 1 0 8 2 0 2 2 1 7 2 1		
ROUTE TYPE	ROUTE NUMBER	PREFIX 1-NORTH 2-SOUTH 3-EAST 4-WEST	LOCATION ROAD NAME		ROAD TYPE	LATITUDE DECIMAL DEGREES		
			NILLES		R D	3 9 . 3 3 7 7 7 2		
ROUTE TYPE	ROUTE NUMBER	PREFIX 1-NORTH 2-SOUTH 3-EAST 4-WEST	REFERENCE ROAD NAME (ROAD, MILEPOST, HOUSE #)		ROAD TYPE	LONGITUDE DECIMAL DEGREES		
U S	1 2 7					- 8 4 . 5 5 9 5 8 6		
REFERENCE POINT	DIRECTION FROM REFERENCE	ROUTE TYPE	ROAD TYPE		INTERSECTION RELATED			
1- INTERSECTION	1-NORTH	IR - INTERSTATE ROUTE (TP)	AL - ALLEY	HW - HIGHWAY	RD - ROAD	<input checked="" type="checkbox"/> WITHIN INTERSECTION OR ON APPROACH		
2- MILE POST	2-SOUTH	US - FEDERAL US ROUTE	AV - AVENUE	LA - LANE	SQ - SQUARE	<input type="checkbox"/> WITHIN INTERCHANGE AREA		
3- HOUSE #	3-EAST	SR - STATE ROUTE	BL - BOULEVARD	MP - MILEPOST	ST - STREET	NUMBER OF APPROACHES 0 4		
DISTANCE FROM REFERENCE	DISTANCE UNIT OF MEASURE	CR - NUMBERED COUNTY ROUTE	CT - COURT	PK - PARKWAY	TL - TRAIL	ROADWAY		
0 7 5	1-MILES 2- FEET 3-YARDS	TR - NUMBERED TOWNSHIP ROUTE	DR - DRIVE	PI - PIKE	WA - WAY	<input type="checkbox"/> ROADWAY DIVIDED		
LOCATION OF FIRST HARMFUL EVENT			MANNER OF CRASH COLLISION/IMPACT		DIRECTION OF TRAVEL		MEDIAN TYPE	
1- ON ROADWAY 2- ON SHOULDER 3- IN MEDIAN 4- ON ROADSIDE 5- ON GORE 6- OUTSIDE TRAFFIC WAY 7- ON RAMP 8- OFF RAMP			1- NOT COLLISION BETWEEN TWO MOTOR VEHICLES IN TRANSPORT 2- REAR-END 3- HEAD-ON		1- NORTH 2- SOUTH 3- EAST 4- WEST		1- DIVIDED FLUSH MEDIAN (<4 FEET) 2- DIVIDED FLUSH MEDIAN (>4 FEET) 3- DIVIDED, DEPRESSED MEDIAN 4- DIVIDED, RAISED MEDIAN (ANY TYPE) 9- OTHER/UNKNOWN	
9- CROSSOVER 10- DRIVEWAY/ALLEY ACCESS 11- RAILWAY GRADE CROSSING 12- SHARED USE PATHS OR TRAILS 13- BIKE LANE 14- TOLL BOOTH 99- OTHER / UNKNOWN			4- REAR-TO-REAR 5- BACKING 6- ANGLE 7- SIDESWIPE, SAME DIRECTION 8- SIDESWIPE, OPPOSITE DIRECTION 9- OTHER / UNKNOWN					
<input type="checkbox"/> WORK ZONE RELATED			WORK ZONE TYPE		LOCATION OF CRASH IN WORK ZONE		CONTOUR	
<input type="checkbox"/> WORKERS PRESENT			1- LANE CLOSURE 2- LANE SHIFT/CROSSOVER 3- WORK ON SHOULDER OR MEDIAN 4- INTERMITTENT OR MOVING WORK 5- OTHER		1- BEFORE THE 1ST WORK ZONE WARNING SIGN 2- ADVANCE WARNING AREA 3- TRANSITION AREA 4- ACTIVITY AREA 5- TERMINATION AREA		1	
<input type="checkbox"/> LAW ENFORCEMENT PRESENT							1- STRAIGHT LEVEL 2- STRAIGHT GRADE 3- CURVE LEVEL 4- CURVE GRADE 9- OTHER/UNKNOWN	
<input type="checkbox"/> ACTIVE SCHOOL ZONE							1- DRY 2- WET 3- SNOW 4- ICE 5- SAND, MUD, DIRT, OIL, GRAVEL 6- WATER (STANDING, MOVING) 7- SLUSH 9- OTHER/UNKNOWN	
LIGHT CONDITION			WEATHER		SURFACE			
1- DAYLIGHT 2- DAWN/DUSK 3- DARK - LIGHTED ROADWAY 4- DARK - ROADWAY NOT LIGHTED 5- DARK - UNKNOWN ROADWAY LIGHTING 9- OTHER / UNKNOWN			1- CLEAR 2- CLOUDY 3- FOG, SMOG, SMOKE 4- RAIN 5- SLEET, HAIL		1- CONCRETE 2- BLACKTOP, BITUMINOUS, ASPHALT 3- BRICK/BLOCK 4- SLAG, GRAVEL, STONE 5- DIRT 9- OTHER/UNKNOWN			
6- SNOW 7- SEVERE CROSSWINDS 8- BLOWING SAND, SOIL, DIRT, SNOW 9- FREEZING RAIN OR FREEZING DRIZZLE 99- OTHER / UNKNOWN								
NARRATIVE								
ON 1/8/22 AT AROUND 5:21 PM, UNIT 1 WAS TRAVELING WEST BOUND ON NILLES ROAD TOWARDS PLEASANT AVE (US 127). UNIT 2 WAS STOPPED IN TRAFFIC DIRECTLY IN FRONT OF UNIT 1. AS UNIT 1 APPROACHED UNIT 2 FROM THE REAR, THE OPERATOR FAILED TO MAINTAIN AN ASSURED CLEAR DISTANCE AHEAD AND STRUCK THE REAR OF UNIT 2.								
SEE OH-2								
Indicate the north direction with an "N" on the compass diagram.								
CRASH REPORTED DATE / TIME 0 1 0 8 2 0 2 2 1 7 2 1								
DISPATCH DATE / TIME 0 1 0 8 2 0 2 2 1 7 2 3								
ARRIVAL DATE / TIME 0 1 0 8 2 0 2 2 1 7 2 9								
SCENE CLEARED DATE / TIME 0 1 0 8 2 0 2 2 1 7 5 2								
REPORT TAKEN BY								
<input checked="" type="checkbox"/> POLICE AGENCY								
<input type="checkbox"/> MOTORIST								
<input type="checkbox"/> SUPPLEMENT (CORRECTION OR ADDITION TO AN EXISTING REPORT SENT TO ODPS)								
TOTAL TIME ROADWAY CLOSED			OTHER INVESTIGATION TIME			TOTAL MINUTES		
0 2 9			0 2 9			0 2 9		
OFFICER'S NAME*			OFFICER'S BADGE NUMBER*			CHECKED BY OFFICER'S NAME*		
P.O. A. MCGUFFEY			1 7 2			Sgt. A. Hall		
						CHECKED BY OFFICER'S BADGE NUMBER*		
						1 1 8		

OWNER	UNIT # 01	OWNER NAME: LAST, FIRST, MIDDLE (X SAME AS DRIVER)	OWNER PHONE: INCLUDE AREA CODE (X SAME AS DRIVER)		
	OWNER ADDRESS: STREET, CITY, STATE, ZIP (X SAME AS DRIVER)				
COMMERCIAL CARRIER: NAME, ADDRESS, CITY, STATE, ZIP		COMMERCIAL CARRIER PHONE: INCLUDE AREA CODE			
VEHICLE	LP STATE OH	LICENSE PLATE # HXQ7563	VEHICLE IDENTIFICATION # 1HGCG16592A081354	VEHICLE YEAR 2002	VEHICLE MAKE HONDA
	<input checked="" type="checkbox"/> INSURANCE VERIFIED	INSURANCE COMPANY TREXIS	INSURANCE POLICY # 1134015532721	COLOR GRAY	VEHICLE MODEL ACCORD
	<input type="checkbox"/> COMMERCIAL	<input type="checkbox"/> GOVERNMENT	<input type="checkbox"/> IN EMERGENCY RESPONSE	US DOT #	
	<input type="checkbox"/> INTERLOCK DEVICE EQUIPPED	<input type="checkbox"/> HIT/SKIP UNIT	#OCCUPANTS 01	VEHICLE WEIGHT GVWR/GCWR 1 - <10K LBS. 2 - 10,001 - 26K LBS. 3 - >26K LBS.	
	TYPE OF USE		HAZARDOUS MATERIAL		
	<input type="checkbox"/> PASSENGER CAR		<input type="checkbox"/> MATERIAL RELEASED		
	<input type="checkbox"/> PASSENGER VAN (MINIVAN)		<input type="checkbox"/> PLACARD		
	<input type="checkbox"/> SPORT UTILITY VEHICLE		CLASS # PLACARD ID #		
	<input type="checkbox"/> PICK UP				
	<input type="checkbox"/> CARGO VAN				
<input type="checkbox"/> VAN (9-15 SEATS)					
# OF TRAILING UNITS 0					
WAS VEHICLE OPERATING IN AUTONOMOUS MODE WHEN CRASH OCCURRED?		AUTONOMOUS MODE LEVEL			
1 - YES 2 - NO 9 - OTHER / UNKNOWN		0 - NO AUTOMATION 1 - DRIVER ASSISTANCE 2 - PARTIAL AUTOMATION 3 - CONDITIONAL AUTOMATION 4 - HIGH AUTOMATION 5 - FULL AUTOMATION 9 - UNKNOWN			
SPECIAL FUNCTION					
1 - NONE		6 - BUS - CHARTER/TOUR			
2 - TAXI		7 - BUS - INTERCITY			
3 - ELECTRONIC RIDE SHARING		8 - BUS - SHUTTLE			
4 - SCHOOL TRANSPORT		9 - BUS - OTHER			
5 - BUS - TRANSIT/COMMUTER		10 - AMBULANCE			
CARGO BODY TYPE					
1 - NO CARGO BODY TYPE / NOT APPLICABLE		3 - VEHICLE TOWING ANOTHER MOTOR VEHICLE			
2 - BUS		4 - LOGGING			
VEHICLE DEFECTS					
1 - TURN SIGNALS		4 - BRAKES			
2 - HEAD LAMPS		5 - STEERING			
3 - TAIL LAMPS		6 - TIRE BLOWOUT			
NON-MOTORIST LOCATION AT IMPACT					
1 - INTERSECTION - MARKED CROSSWALK		3 - INTERSECTION - OTHER			
2 - INTERSECTION - UNMARKED CROSSWALK		4 - MIDBLOCK - MARKED CROSSWALK			
5 - TRAVEL LANE - OTHER LOCATION		6 - BICYCLE LANE			
ACTION					
1 - NON-CONTACT		1 - STRAIGHT AHEAD			
2 - NON-COLLISION		2 - BACKING			
3 - STRIKING		3 - CHANGING LANES			
4 - STRUCK		4 - OVERTAKING/PASSING			
5 - BOTH STRIKING & STRUCK		5 - MAKING RIGHT TURN			
9 - OTHER / UNKNOWN		6 - MAKING LEFT TURN			
CONTRIBUTING CIRCUMSTANCES					
1 - NONE		7 - LEFT OF CENTER			
2 - FAILURE TO YIELD		8 - FOLLOWING TOO CLOSE / ACDA			
3 - RAN RED LIGHT		9 - IMPROPER LANE CHANGE			
4 - RAN STOP SIGN		10 - IMPROPER PASSING			
5 - UNSAFE SPEED		11 - DROVE OFF ROAD			
6 - IMPROPER TURN		12 - IMPROPER BACKING			
SEQUENCE OF EVENTS					
1 - OVERTURN/ROLLOVER		6 - EQUIPMENT FAILURE			
2 - FIRE/EXPLOSION		7 - SEPARATION OF UNITS			
3 - IMMERSION		8 - RAN OFF ROAD RIGHT			
4 - JACKKNIFE		9 - RAN OFF ROAD LEFT			
5 - CARGO / EQUIPMENT LOSS OR SHIFT		10 - CROSS MEDIAN			
NON-COLLISION					
11 - CROSS CENTERLINE - OPPOSITE DIRECTION OF TRAVEL		16 - RAILWAY VEHICLE			
12 - DOWNHILL RUNAWAY		17 - ANIMAL - FARM			
13 - OTHER NON-COLLISION		18 - ANIMAL - DEER			
14 - PEDESTRIAN		19 - ANIMAL - OTHER			
15 - PEDALCYCLE		20 - MOTOR VEHICLE IN TRANSPORT			
21 - PARKED MOTOR VEHICLE		22 - WORK ZONE MAINTENANCE EQUIPMENT			
COLLISION WITH FIXED OBJECT - STRUCK					
25 - IMPACT ATTENUATOR / CRASH CUSHION		31 - GUARDRAIL END			
26 - BRIDGE OVERHEAD STRUCTURE		32 - PORTABLE BARRIER			
27 - BRIDGE PIER OR ABUTMENT		33 - MEDIAN CABLE BARRIER			
28 - BRIDGE PARAPET		34 - MEDIAN GUARDRAIL BARRIER			
29 - BRIDGE RAIL		35 - MEDIAN CONCRETE BARRIER			
30 - GUARDRAIL FACE		36 - MEDIAN OTHER BARRIER			
37 - TRAFFIC SIGN POST		43 - CURB			
38 - OVERHEAD SIGN POST		44 - DITCH			
39 - LIGHT / LUMINARIES SUPPORT		45 - EMBANKMENT			
40 - UTILITY POLE		46 - FENCE			
41 - OTHER POST, POLE OR SUPPORT		47 - MAILBOX			
42 - CULVERT		48 - TREE			
49 - FIRE HYDRANT		50 - WORK ZONE MAINTENANCE EQUIPMENT			
51 - WALL		52 - BUILDING			
53 - TUNNEL		54 - OTHER FIXED OBJECT			
55 - OTHER / UNKNOWN		56 - OTHER / UNKNOWN			
FIRST HARMFUL EVENT		MOST HARMFUL EVENT			

LOCAL REPORT NUMBER 22001759	
DAMAGE	
DAMAGE SCALE	
1 - NONE 3 - FUNCTIONAL DAMAGE	
2 - MINOR DAMAGE 4 - DISABLING DAMAGE	
9 - UNKNOWN	
DAMAGED AREA(S) INDICATE ALL THAT APPLY	
	
	
	
	
	
	
	
	
<input type="checkbox"/> NO DAMAGE [0] <input type="checkbox"/> UNDERCARRIAGE [14]	
<input type="checkbox"/> TOP [13] <input type="checkbox"/> ALL AREAS [15]	
<input type="checkbox"/> UNIT NOT AT SCENE [16]	
INITIAL POINT OF CONTACT	
0 - NO DAMAGE 14 - UNDERCARRIAGE	
1-12 - REFER TO UNIT DIAGRAM 15 - VEHICLE NOT AT SCENE	
13 - TOP 99 - UNKNOWN	
TRAFFIC	
TRAFFICWAY FLOW	TRAFFIC CONTROL
1 - ONE-WAY	1 - ROUNDABOUT 4 - STOP SIGN
2 - TWO-WAY	2 - SIGNAL 5 - YIELD SIGN
	3 - FLASHER 6 - NO CONTROL
# OF THROUGH LANES ON ROAD	RAIL GRADE CROSSING
4	1 - NOT INVOLVED
	2 - INVOLVED-ACTIVE CROSSING
	3 - INVOLVED-PASSIVE CROSSING
UNIT / NON-MOTORIST DIRECTION	
1 - NORTH 5 - NORTHEAST	
2 - SOUTH 6 - NORTHWEST	
3 - EAST 7 - SOUTHEAST	
4 - WEST 8 - SOUTHWEST	
9 - OTHER / UNKNOWN	
UNIT SPEED	DETECTED SPEED
0 3 5	1 - STATED / ESTIMATED SPEED
	2 - CALCULATED / EDR
POSTED SPEED	3 - UNDETERMINED
0 5	

OWNER	UNIT # 02	OWNER NAME: LAST, FIRST, MIDDLE (X SAME AS DRIVER)	OWNER PHONE: INCLUDE AREA CODE (X SAME AS DRIVER)		
	OWNER ADDRESS: STREET, CITY, STATE, ZIP (X SAME AS DRIVER)		COMMERCIAL CARRIER PHONE: INCLUDE AREA CODE		
COMMERCIAL CARRIER: NAME, ADDRESS, CITY, STATE, ZIP					
VEHICLE	LP STATE OH	LICENSE PLATE # GTA8213	VEHICLE IDENTIFICATION # 3GYFNBE138ES685921	VEHICLE YEAR 2014	VEHICLE MAKE CADILLAC
	INSURANCE VERIFIED X	INSURANCE COMPANY ALLSTATE	INSURANCE POLICY # 980609545	COLOR RED	VEHICLE MODEL SRX
	TYPE OF USE <input type="checkbox"/> COMMERCIAL <input type="checkbox"/> GOVERNMENT <input type="checkbox"/> IN EMERGENCY RESPONSE		US DOT #	TOWED BY: COMPANY NAME	
	<input type="checkbox"/> INTERLOCK DEVICE EQUIPPED <input type="checkbox"/> HIT/SKIP UNIT		#OCCUPANTS 03	HAZARDOUS MATERIAL <input type="checkbox"/> MATERIAL RELEASED <input type="checkbox"/> PLACARD	
	VEHICLE WEIGHT GVWR/GCWR 1 - <10K LBS. 2 - 10,001 - 26K LBS. 3 - >26K LBS.				
	UNIT TYPE 03 1 - PASSENGER CAR 2 - PASSENGER VAN (MINIVAN) 3 - SPORT UTILITY VEHICLE 4 - PICK UP 5 - CARGO VAN 6 - VAN (9-15 SEATS) 7 - MOTORCYCLE 2-WHEELED 8 - MOTORCYCLE 3-WHEELED 9 - AUTOCYCLE 10 - MOPED OR MOTORIZED BICYCLE 11 - ALL TERRAIN VEHICLE (ATV / UTV) 12 - GOLF CART 13 - SNOWMOBILE 14 - SINGLE UNIT TRUCK 15 - SEMI-TRACTOR 16 - FARM EQUIPMENT 17 - MOTORHOME 18 - LIMO (LIVERY VEHICLE) 19 - BUS (16+ PASSENGERS) 20 - OTHER VEHICLE 21 - HEAVY EQUIPMENT 22 - ANIMAL WITH RIDER OR ANIMAL-DRAWN VEHICLE 23 - PEDESTRIAN / SKATER 24 - WHEELCHAIR (ANY TYPE) 25 - OTHER NON-MOTORIST 26 - BICYCLE 27 - TRAIN 99 - UNKNOWN OR HIT/SKIP				
	# OF TRAILING UNITS 01				
	WAS VEHICLE OPERATING IN AUTONOMOUS MODE WHEN CRASH OCCURRED? 02 1 - YES 2 - NO 9 - OTHER / UNKNOWN		AUTONOMOUS MODE LEVEL 0 0 - NO AUTOMATION 1 - DRIVER ASSISTANCE 2 - PARTIAL AUTOMATION 3 - CONDITIONAL AUTOMATION 4 - HIGH AUTOMATION 5 - FULL AUTOMATION 9 - UNKNOWN		
	SPECIAL FUNCTION 01 1 - NONE 2 - TAXI 3 - ELECTRONIC RIDE SHARING 4 - SCHOOL TRANSPORT 5 - BUS - TRANSIT/COMMUTER 6 - BUS - CHARTER/TOUR 7 - BUS - INTERCITY 8 - BUS - SHUTTLE 9 - BUS - OTHER 10 - AMBULANCE 11 - FIRE 12 - MILITARY 13 - POLICE 14 - PUBLIC UTILITY 15 - CONSTRUCTION EQUIPMENT 16 - FARM 17 - MOWING 18 - SNOW REMOVAL 19 - TOWING 20 - SAFETY SERVICE PATROL 21 - MAIL CARRIER 99 - OTHER / UNKNOWN				
	CARGO BODY TYPE 01 1 - NO CARGO BODY TYPE / NOT APPLICABLE 2 - BUS 3 - VEHICLE TOWING ANOTHER MOTOR VEHICLE 4 - LOGGING 5 - INTERMODAL CONTAINER CHASSIS 6 - CARGO VAN/ENCLOSED BOX 7 - GRAIN/CHIPS/GRAVEL 8 - POLE 9 - CARGO TANK 10 - FLAT BED 11 - DUMP 12 - CONCRETE MIXER 13 - AUTO TRANSPORTER 14 - GARBAGE/REFUSE 99 - OTHER / UNKNOWN				
VEHICLE DEFECTS 1 - TURN SIGNALS 2 - HEAD LAMPS 3 - TAIL LAMPS 4 - BRAKES 5 - STEERING 6 - TIRES BLOWOUT 7 - WORN OR SLICK TIRES 8 - TRAILER EQUIPMENT DEFECTIVE 9 - MOTOR TROUBLE 10 - DISABLED FROM PRIOR ACCIDENT 99 - OTHER / UNKNOWN					
NON-MOTORIST LOCATION AT IMPACT 1 - INTERSECTION - MARKED CROSSWALK 2 - INTERSECTION - UNMARKED CROSSWALK 3 - INTERSECTION - OTHER 4 - MIDBLOCK - MARKED CROSSWALK 5 - TRAVEL LANE - OTHER LOCATION 6 - BICYCLE LANE 7 - SHOULDER / ROADSIDE 8 - SIDEWALK 9 - MEDIAN/CROSSING ISLAND 10 - DRIVEWAY ACCESS 11 - SHARED USE PATHS OR TRAILS 12 - FIRST RESPONDER AT INCIDENT SCENE 99 - OTHER / UNKNOWN					
ACTION 04 1 - NON-CONTACT 2 - NON-COLLISION 3 - STRIKING 4 - STRUCK 5 - BOTH STRIKING & STRUCK 9 - OTHER / UNKNOWN 11 1 - STRAIGHT AHEAD 2 - BACKING 3 - CHANGING LANES 4 - OVERTAKING/PASSING 5 - MAKING RIGHT TURN 6 - MAKING LEFT TURN 7 - MAKING U-TURN 8 - ENTERING TRAFFIC LANE 9 - LEAVING TRAFFIC LANE 10 - PARKED 11 - SLOWING OR STOPPED IN TRAFFIC 12 - DRIVERLESS 13 - NEGOTIATING A CURVE 14 - ENTERING OR CROSSING SPECIFIED LOCATION 15 - WALKING, RUNNING, JOGGING, PLAYING 16 - WORKING 17 - PUSHING VEHICLE 18 - APPROACHING OR LEAVING VEHICLE 19 - STANDING 20 - OTHER NON-MOTORIST 21 - STANDING OUTSIDE DISABLED VEHICLE 99 - OTHER / UNKNOWN					
CONTRIBUTING CIRCUMSTANCES 01 1 - NONE 2 - FAILURE TO YIELD 3 - RAN RED LIGHT 4 - RAN STOP SIGN 5 - UNSAFE SPEED 6 - IMPROPER TURN 7 - LEFT OF CENTER 8 - FOLLOWING TOO CLOSE / ACDA 9 - IMPROPER LANE CHANGE 10 - IMPROPER PASSING 11 - DROVE OFF ROAD 12 - IMPROPER BACKING 13 - IMPROPER START FROM A PARKED POSITION 14 - STOPPED OR PARKED ILLEGALLY 15 - SWERVING TO AVOID 16 - WRONG WAY 17 - VISION OBSTRUCTION 18 - OPERATING DEFECTIVE EQUIPMENT 19 - LOAD SHIFTING/FALLING/SPILLING 20 - IMPROPER CROSSING 21 - LYING IN ROADWAY 22 - NOT DISCERNIBLE 23 - OPENING DOOR INTO ROADWAY 99 - OTHER IMPROPER ACTION					
EVENT(S)	SEQUENCE OF EVENTS 120 1 - OVERTURN/ROLLOVER 2 - FIRE/EXPLOSION 3 - IMMERSION 4 - JACKKNIFE 5 - CARGO / EQUIPMENT LOSS OR SHIFT 6 - EQUIPMENT FAILURE 7 - SEPARATION OF UNITS 8 - RAN OFF ROAD RIGHT 9 - RAN OFF ROAD LEFT 10 - CROSS MEDIAN 11 - CROSS CENTERLINE - OPPOSITE DIRECTION OF TRAVEL 12 - DOWNHILL RUNAWAY 13 - OTHER NON-COLLISION 14 - PEDESTRIAN 15 - PEDALCYCLE 16 - RAILWAY VEHICLE 17 - ANIMAL - FARM 18 - ANIMAL - DEER 19 - ANIMAL - OTHER 20 - MOTOR VEHICLE IN TRANSPORT 22 - WORK ZONE MAINTENANCE EQUIPMENT 23 - STRUCK BY FALLING, SHIFTING CARGO OR ANYTHING SET IN MOTION BY A MOTOR VEHICLE 24 - OTHER MOVABLE OBJECT		NON-COLLISION		
	COLLISION WITH FIXED OBJECT - STRUCK 25 - IMPACT ATTENUATOR / CRASH CUSHION 26 - BRIDGE OVERHEAD STRUCTURE 27 - BRIDGE PIER OR ABUTMENT 28 - BRIDGE PARAPET 29 - BRIDGE RAIL 30 - GUARDRAIL FACE 31 - GUARDRAIL END 32 - PORTABLE BARRIER 33 - MEDIAN CABLE BARRIER 34 - MEDIAN GUARDRAIL BARRIER 35 - MEDIAN CONCRETE BARRIER 36 - MEDIAN OTHER BARRIER 37 - TRAFFIC SIGN POST 38 - OVERHEAD SIGN POST 39 - LIGHT / LUMINARIES SUPPORT 40 - UTILITY POLE 41 - OTHER POST, POLE OR SUPPORT 42 - CULVERT 43 - CURB 44 - DITCH 45 - EMBANKMENT 46 - FENCE 47 - MAILBOX 48 - TREE 49 - FIRE HYDRANT 50 - WORK ZONE MAINTENANCE EQUIPMENT 51 - WALL 52 - BUILDING 53 - TUNNEL 54 - OTHER FIXED OBJECT 99 - OTHER / UNKNOWN		COLLISION WITH FIXED OBJECT - STRUCK		
	FIRST HARMFUL EVENT 1		MOST HARMFUL EVENT 1		

LOCAL REPORT NUMBER 22001759	
DAMAGE DAMAGE SCALE 2 1 - NONE 2 - MINOR DAMAGE 3 - FUNCTIONAL DAMAGE 4 - DISABLING DAMAGE 9 - UNKNOWN	
DAMAGED AREA(S) INDICATE ALL THAT APPLY  X - NO DAMAGE [0] X - UNDERCARRIAGE [14] X - TOP [13] X - ALL AREAS [15] X - UNIT NOT AT SCENE [16]	
INITIAL POINT OF CONTACT 06 0 - NO DAMAGE 1-12 - REFER TO UNIT DIAGRAM 13 - TOP 14 - UNDERCARRIAGE 15 - VEHICLE NOT AT SCENE 99 - UNKNOWN	
TRAFFICWAY FLOW 1 1 - ONE-WAY 2 - TWO-WAY	TRAFFIC CONTROL 2 1 - ROUNDABOUT 2 - SIGNAL 3 - FLASHER 4 - STOP SIGN 5 - YIELD SIGN 6 - NO CONTROL
# OF THROUGH LANES ON ROAD 4	RAIL GRADE CROSSING 1 1 - NOT INVOLVED 2 - INVOLVED-ACTIVE CROSSING 3 - INVOLVED-PASSIVE CROSSING
UNIT / NON-MOTORIST DIRECTION FROM 3 TO 4 1 - NORTH 2 - SOUTH 3 - EAST 4 - WEST 5 - NORTHEAST 6 - NORTHWEST 7 - SOUTHEAST 8 - SOUTHWEST 9 - OTHER / UNKNOWN	
UNIT SPEED 000	DETECTED SPEED 1 1 - STATED / ESTIMATED SPEED 2 - CALCULATED / EDR 3 - UNDETERMINED
POSTED SPEED 35	



MOTORIST / Non-MOTORIST

LOCAL REPORT NUMBER
2 2 0 0 1 7 5 9

MOTORIST / NON-MOTORIST	UNIT # 0 1	NAME: LAST, FIRST, MIDDLE MONEGRO, MIGUEL				DATE OF BIRTH 0 5 1 8 1 9 5 1		AGE 7 0	GENDER M				
	ADDRESS: STREET, CITY, STATE, ZIP 5109 PLEASANT AVE APT 205 FAIRFIELD, OH 45014					CONTACT PHONE - INCLUDE AREA CODE							
	INJURIES 5	INJURED TAKEN BY	EMS AGENCY (NAME)	INJURED TAKEN TO: MEDICAL FACILITY (NAME, CITY)		SAFETY EQUIPMENT USED 0 4	<input type="checkbox"/> DOT-COMPLIANT MC HELMET	SEATING POSITION 0 1	AIR BAG USAGE 1	EJECTION 1	TRAPPED 1		
	OL STATE OH	OPERATOR LICENSE NUMBER		OFFENSE CHARGED		LOCAL CODE <input type="checkbox"/>	OFFENSE DESCRIPTION		CITATION NUMBER				
MOTORIST / NON-MOTORIST	OL CLASS 4	ENDORSEMENT SELECT UP TO 2	RESTRICTION SELECT UP TO 3 0 3 1 6		DRIVER DISTRACTED BY 1	ALCOHOL / DRUG SUSPECTED <input type="checkbox"/> ALCOHOL <input type="checkbox"/> MARIJUANA <input type="checkbox"/> OTHER DRUG		CONDITION 1	ALCOHOL TEST STATUS TYPE VALUE 1 1 .		DRUG TEST(S) STATUS TYPE RESULT SELECT UP TO 4 1 1		
	UNIT # 0 2	NAME: LAST, FIRST, MIDDLE HUNTER, MARJORIE, C				DATE OF BIRTH 0 3 2 5 1 9 5 2		AGE 6 9	GENDER F				
	ADDRESS: STREET, CITY, STATE, ZIP 5853 EMERALD LAKE DR FAIRFIELD, OH 45014					CONTACT PHONE - INCLUDE AREA CODE							
	INJURIES 4	INJURED TAKEN BY	EMS AGENCY (NAME)	INJURED TAKEN TO: MEDICAL FACILITY (NAME, CITY)		SAFETY EQUIPMENT USED 0 4	<input type="checkbox"/> DOT-COMPLIANT MC HELMET	SEATING POSITION 0 1	AIR BAG USAGE 1	EJECTION 1	TRAPPED 1		
MOTORIST / NON-MOTORIST	OL STATE OH	OPERATOR LICENSE NUMBER		OFFENSE CHARGED		LOCAL CODE <input type="checkbox"/>	OFFENSE DESCRIPTION		CITATION NUMBER				
	OL CLASS 4	ENDORSEMENT SELECT UP TO 2	RESTRICTION SELECT UP TO 3		DRIVER DISTRACTED BY 1	ALCOHOL / DRUG SUSPECTED <input type="checkbox"/> ALCOHOL <input type="checkbox"/> MARIJUANA <input type="checkbox"/> OTHER DRUG		CONDITION 1	ALCOHOL TEST STATUS TYPE VALUE 1 1 .		DRUG TEST(S) STATUS TYPE RESULT SELECT UP TO 4 1 1		
	UNIT #	NAME: LAST, FIRST, MIDDLE				DATE OF BIRTH		AGE 0	GENDER				
	ADDRESS: STREET, CITY, STATE, ZIP					CONTACT PHONE - INCLUDE AREA CODE							
MOTORIST / NON-MOTORIST	INJURIES	INJURED TAKEN BY	EMS AGENCY (NAME)	INJURED TAKEN TO: MEDICAL FACILITY (NAME, CITY)		SAFETY EQUIPMENT USED	<input type="checkbox"/> DOT-COMPLIANT MC HELMET	SEATING POSITION	AIR BAG USAGE	EJECTION	TRAPPED		
	OL STATE	OPERATOR LICENSE NUMBER		OFFENSE CHARGED		LOCAL CODE <input type="checkbox"/>	OFFENSE DESCRIPTION		CITATION NUMBER				
	OL CLASS	ENDORSEMENT SELECT UP TO 2	RESTRICTION SELECT UP TO 3		DRIVER DISTRACTED BY	ALCOHOL / DRUG SUSPECTED <input type="checkbox"/> ALCOHOL <input type="checkbox"/> MARIJUANA <input type="checkbox"/> OTHER DRUG		CONDITION	ALCOHOL TEST STATUS TYPE VALUE		DRUG TEST(S) STATUS TYPE RESULT SELECT UP TO 4		
INJURIES		SEATING POSITION		AIR BAG		OL CLASS		OL RESTRICTION(S)		DRIVER DISTRACTION		TEST STATUS	
1 - FATAL		1 - FRONT - LEFT SIDE (MOTORCYCLE DRIVER)		1 - NOT DEPLOYED		1 - CLASS A		1 - ALCOHOL INTERLOCK DEVICE		1 - NOT DISTRACTED		1 - NONE GIVEN	
2 - SUSPECTED SERIOUS INJURY		2 - FRONT - MIDDLE		2 - DEPLOYED FRONT		2 - CLASS B		2 - CDL INTRASTATE ONLY		2 - MANUALLY OPERATING AN ELECTRONIC COMMUNICATION DEVICE (TEXTING, TYPING, DIALING)		2 - TEST REFUSED	
3 - SUSPECTED MINOR INJURY		3 - FRONT - RIGHT SIDE		3 - DEPLOYED SIDE		3 - CLASS C		3 - CORRECTIVE LENSES		3 - TALKING ON HANDS-FREE COMMUNICATION DEVICE		3 - TEST GIVEN, CONTAMINATED SAMPLE / UNUSABLE	
4 - POSSIBLE INJURY		4 - SECOND - LEFT SIDE (MOTORCYCLE PASSENGER)		4 - DEPLOYED BOTH FRONT / SIDE		4 - REGULAR CLASS (OHJO = D)		4 - FARM WAIVER		4 - TALKING ON HAND-HELD COMMUNICATION DEVICE		4 - TEST GIVEN, RESULTS KNOWN	
5 - NO APPARENT INJURY		5 - SECOND - MIDDLE		5 - NOT APPLICABLE		5 - M/C MOPED ONLY		5 - EXCEPT CLASS A BUS		5 - OTHER ACTIVITY WITH AN ELECTRONIC DEVICE		5 - TEST GIVEN, RESULTS UNKNOWN	
INJURED TAKEN BY		6 - SECOND - RIGHT SIDE		9 - DEPLOYMENT UNKNOWN		6 - NO VALID OL		6 - EXCEPT CLASS A & CLASS B BUS		6 - PASSENGER		ALCOHOL TEST TYPE	
1 - NOT TRANSPORTED / TREATED AT SCENE		7 - THIRD - LEFT SIDE (MOTORCYCLE SIDE CAR)		EJECTION		OL ENDORSEMENT		7 - EXCEPT TRACTOR-TRAILER		7 - OTHER DISTRACTION INSIDE THE VEHICLE		1 - NONE	
2 - EMS		8 - THIRD - MIDDLE		1 - NOT EJECTED		H - HAZMAT		8 - INTERMEDIATE LICENSE RESTRICTIONS		8 - OTHER DISTRACTION OUTSIDE THE VEHICLE		2 - BLOOD	
3 - POLICE		9 - THIRD - RIGHT SIDE		2 - PARTIALLY EJECTED		M - MOTORCYCLE		9 - LEARNER'S PERMIT RESTRICTIONS		9 - OTHER / UNKNOWN		3 - URINE	
9 - OTHER / UNKNOWN		10 - SLEEPER SECTION OF TRUCK CAB		3 - TOTALLY EJECTED		P - PASSENGER		10 - LIMITED TO DAYLIGHT ONLY		CONDITION		4 - BREATH	
SAFETY EQUIPMENT		11 - PASSENGER IN OTHER ENCLOSED CARGO AREA (NON-TRAILING UNIT, BUS, PICK-UP WITH CAP)		4 - NOT APPLICABLE		N - TANKER		11 - LIMITED TO EMPLOYMENT		1 - APPARENTLY NORMAL		5 - OTHER	
1 - NONE USED		12 - PASSENGER IN UNENCLOSED CARGO AREA		TRAPPED		Q - MOTOR SCOOTER		12 - LIMITED - OTHER		2 - PHYSICAL IMPAIRMENT		DRUG TEST TYPE	
2 - SHOULDER BELT ONLY USED		13 - TRAILING UNIT		1 - NOT TRAPPED		R - THREE-WHEEL MOTORCYCLE		13 - MECHANICAL DEVICES (SPECIAL BRAKES, HAND CONTROLS, OR OTHER ADAPTIVE DEVICES)		3 - EMOTIONAL (E.G., DEPRESSED, ANGRY, DISTURBED)		1 - NONE	
3 - LAP BELT ONLY USED		14 - RIDING ON VEHICLE EXTERIOR (NON-TRAILING UNIT)		2 - EXTRICATED BY MECHANICAL MEANS		S - SCHOOL BUS		14 - MILITARY VEHICLES ONLY		4 - ILLNESS		2 - BLOOD	
4 - SHOULDER & LAP BELT USED		15 - NON-MOTORIST		3 - FREED BY NON-MECHANICAL MEANS		T - DOUBLE & TRIPLE TRAILERS		15 - MOTOR VEHICLES WITHOUT AIR BRAKES		5 - FELL ASLEEP, FAINTED, FATIGUED, ETC.		3 - URINE	
5 - CHILD RESTRAINT SYSTEM - FORWARD FACING		99 - OTHER / UNKNOWN		GENDER		X - TANKER / HAZMAT		16 - OUTSIDE MIRROR		6 - UNDER THE INFLUENCE OF MEDICATIONS / DRUGS / ALCOHOL		4 - OTHER	
6 - CHILD RESTRAINT SYSTEM - REAR FACING				F - FEMALE				17 - PROSTHETIC AID		9 - OTHER / UNKNOWN		DRUG TEST RESULT(S)	
7 - BOOSTER SEAT				M - MALE				18 - OTHER				1 - AMPHETAMINES	
8 - HELMET USED				U - OTHER / UNKNOWN								2 - BARBITURATES	
9 - PROTECTIVE PADS USED (ELBOW, KNEES, ETC.)												3 - BENZODIAZEPINES	
10 - REFLECTIVE CLOTHING												4 - CANNABINOIDS	
11 - LIGHTING - PEDESTRIAN / BICYCLE ONLY												5 - COCAINE	
99 - OTHER / UNKNOWN												6 - OPIATES / OPIOIDS	
												7 - OTHER	
												8 - NEGATIVE RESULTS	



OHIO DEPARTMENT
OF PUBLIC SAFETY
OSPD - OHIO STATE POLICE

OCCUPANT / WITNESS ADDENDUM

LOCAL REPORT NUMBER									
2	2	0	0	1	7	5	9		

OCCUPANT	UNIT #	NAME: LAST, FIRST, MIDDLE	DATE OF BIRTH	AGE	GENDER
	2	BOGGS, SHAWN	0 2 1 3 2 0 1 2	9	M

ADDRESS: STREET, CITY, STATE, ZIP			CONTACT PHONE - INCLUDE AREA CODE		
5853 EMERALD LAKE DR FAIRFIELD, OH 45014					

INJURIES	INJURED TAKEN BY	EMS AGENCY (NAME)	INJURED TAKEN TO: MEDICAL FACILITY (NAME, CITY)	SAFETY EQUIPMENT USED	<input type="checkbox"/> DOT-COMPLIANT MC HELMET	SEATING POSITION	AIR BAG USAGE	EJECTION	TRAPPED
4				0 4		0 4	0 1	1	1

OCCUPANT	UNIT #	NAME: LAST, FIRST, MIDDLE	DATE OF BIRTH	AGE	GENDER
	2	BOGGS, SHAWNNA	0 7 2 6 2 0 0 6	1 5	F

ADDRESS: STREET, CITY, STATE, ZIP			CONTACT PHONE - INCLUDE AREA CODE		
5853 EMERALD LAKE DR FAIRFIELD, OH 45014					

INJURIES	INJURED TAKEN BY	EMS AGENCY (NAME)	INJURED TAKEN TO: MEDICAL FACILITY (NAME, CITY)	SAFETY EQUIPMENT USED	<input type="checkbox"/> DOT-COMPLIANT MC HELMET	SEATING POSITION	AIR BAG USAGE	EJECTION	TRAPPED
4				0 4		0 6	0 1	1	1

OCCUPANT	UNIT #	NAME: LAST, FIRST, MIDDLE	DATE OF BIRTH	AGE	GENDER
				0	

ADDRESS: STREET, CITY, STATE, ZIP			CONTACT PHONE - INCLUDE AREA CODE		

INJURIES	INJURED TAKEN BY	EMS AGENCY (NAME)	INJURED TAKEN TO: MEDICAL FACILITY (NAME, CITY)	SAFETY EQUIPMENT USED	<input type="checkbox"/> DOT-COMPLIANT MC HELMET	SEATING POSITION	AIR BAG USAGE	EJECTION	TRAPPED

OCCUPANT	UNIT #	NAME: LAST, FIRST, MIDDLE	DATE OF BIRTH	AGE	GENDER
				0	

ADDRESS: STREET, CITY, STATE, ZIP			CONTACT PHONE - INCLUDE AREA CODE		

INJURIES	INJURED TAKEN BY	EMS AGENCY (NAME)	INJURED TAKEN TO: MEDICAL FACILITY (NAME, CITY)	SAFETY EQUIPMENT USED	<input type="checkbox"/> DOT-COMPLIANT MC HELMET	SEATING POSITION	AIR BAG USAGE	EJECTION	TRAPPED

INJURIES	SAFETY EQUIPMENT USED	SEATING POSITION	AIR BAG USAGE
1 - FATAL	1 - NONE USED - VEHICLE OCCUPANT	1 - FRONT - LEFT SIDE (MOTORCYCLE DRIVER)	1 - NOT DEPLOYED
2 - SUSPECTED SERIOUS INJURY	2 - SHOULDER BELT ONLY USED	2 - FRONT - MIDDLE	2 - DEPLOYED FRONT
3 - SUSPECTED MINOR INJURY	3 - LAP BELT ONLY USED	3 - FRONT - RIGHT SIDE	3 - DEPLOYED SIDE
4 - POSSIBLE INJURY	4 - SHOULDER & LAP BELT USED	4 - SECOND - LEFT SIDE (MOTORCYCLE PASSENGER)	4 - DEPLOYED BOTH FRONT/SIDE
5 - NO APPARENT INJURY	5 - CHILD RESTRAINT SYSTEM - FORWARD FACING	5 - SECOND - MIDDLE	5 - NOT APPLICABLE
	6 - CHILD RESTRAINT SYSTEM - REAR FACING	6 - SECOND - RIGHT SIDE	9 - DEPLOYMENT UNKNOWN
INJURED TAKEN BY	7 - BOOSTER SEAT	7 - THIRD - LEFT SIDE (MOTORCYCLE SIDE CAR)	
1 - NOT TRANSPORTED / TREATED AT SCENE	8 - HELMET USED	8 - THIRD - MIDDLE	EJECTION
2 - EMS	9 - PROTECTIVE PADS USED (ELBOW, KNEES, ETC.)	9 - THIRD - RIGHT SIDE	1 - NOT EJECTED
3 - POLICE	10 - REFLECTIVE CLOTHING	10 - SLEEPER SECTION OF TRUCK CAB	2 - PARTIALLY EJECTED
9 - OTHER / UNKNOWN	11 - LIGHTING - PEDESTRIAN / BICYCLE ONLY	11 - PASSENGER IN OTHER ENCLOSED CARGO AREA (NON-TRAILING UNIT, BUS, PICK-UP WITH CAP)	3 - TOTALLY EJECTED
GENDER	99 - OTHER / UNKNOWN	12 - PASSENGER IN UNENCLOSED CARGO AREA	4 - NOT APPLICABLE
F - FEMALE		13 - TRAILING UNIT	TRAPPED
M - MALE		14 - RIDING ON VEHICLE EXTERIOR (NON-TRAILING UNIT)	1 - NOT TRAPPED
U - OTHER / UNKNOWN		15 - NON-MOTORIST	2 - EXTRICATED BY MECHANICAL MEANS
		99 - OTHER / UNKNOWN	3 - FREED BY NON-MECHANICAL MEANS

WITNESS	NAME: LAST, FIRST, MIDDLE	DATE OF BIRTH	AGE	GENDER
			0	

ADDRESS: STREET, CITY, STATE, ZIP			CONTACT PHONE - INCLUDE AREA CODE		

WITNESS	NAME: LAST, FIRST, MIDDLE	DATE OF BIRTH	AGE	GENDER
			0	

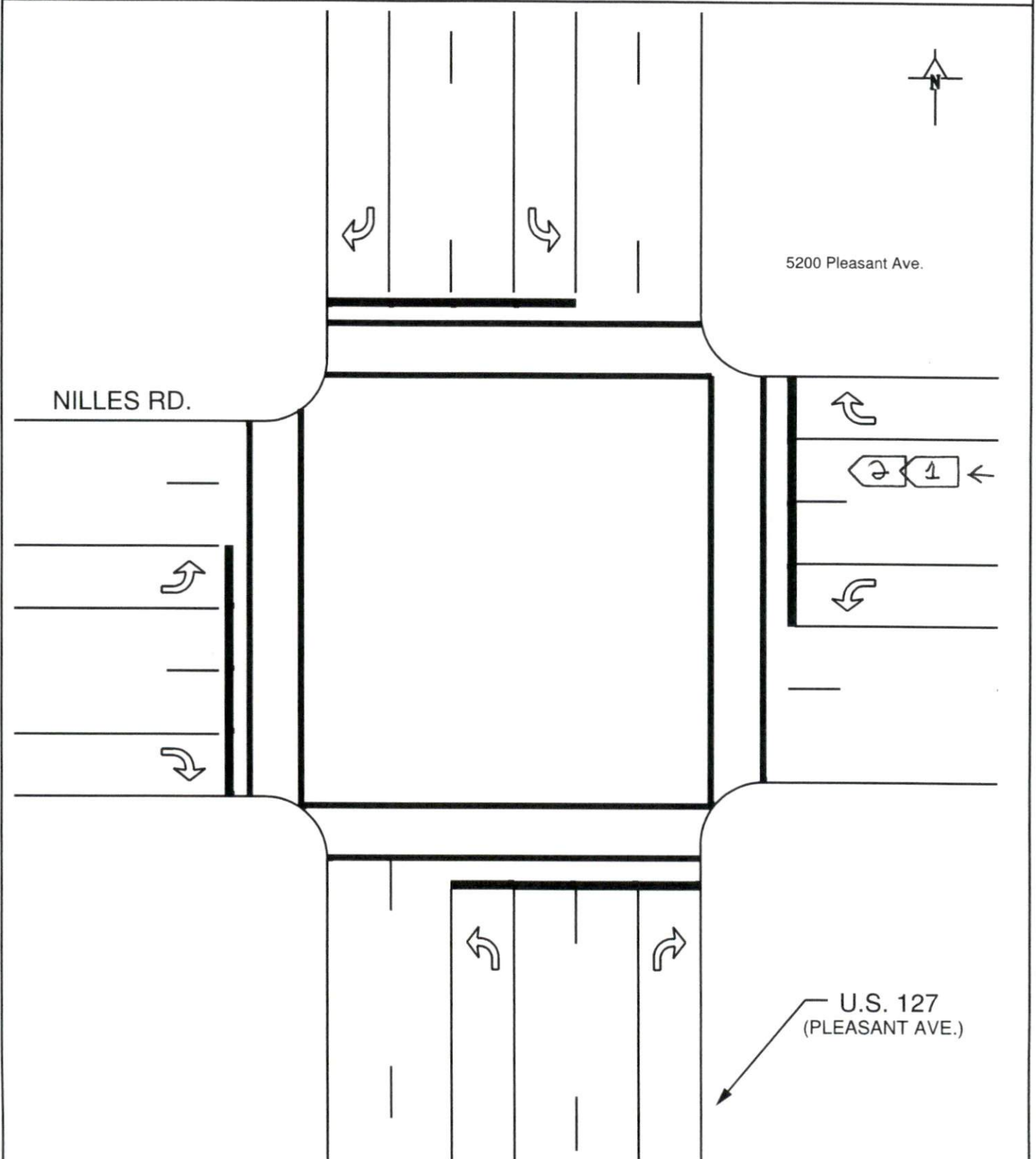
ADDRESS: STREET, CITY, STATE, ZIP			CONTACT PHONE - INCLUDE AREA CODE		

WITNESS	NAME: LAST, FIRST, MIDDLE	DATE OF BIRTH	AGE	GENDER
			0	

ADDRESS: STREET, CITY, STATE, ZIP			CONTACT PHONE - INCLUDE AREA CODE		



LOCAL REPORT NUMBER 22001759	REPORTING AGENCY Fairfield Police Department	DATE OF CRASH M 01 D 08 Y 22
IN COUNTY OF Butler	CRASH LOCATION NILLES RD / PLEASANT AVE	



* NOT TO SCALE

OFFICER'S SIGNATURE

Alex McQuinn

BADGE NUMBER

172