




# TRAFFIC CRASH REPORT

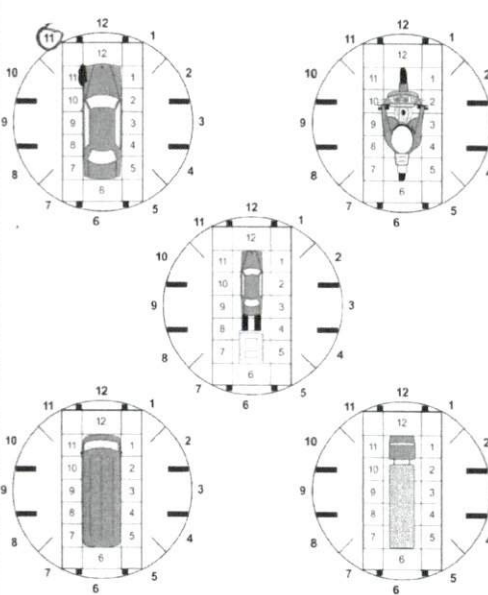
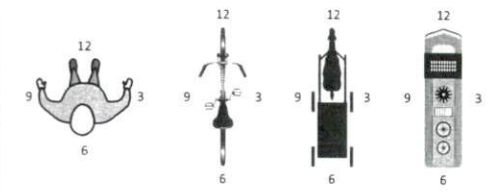
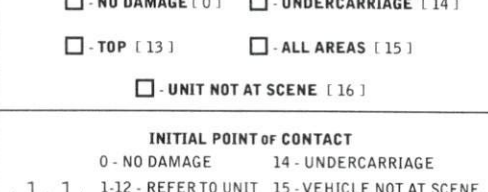
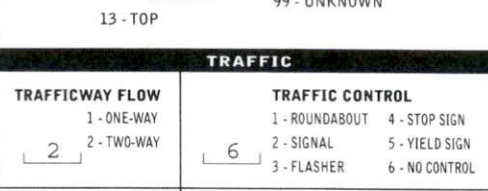
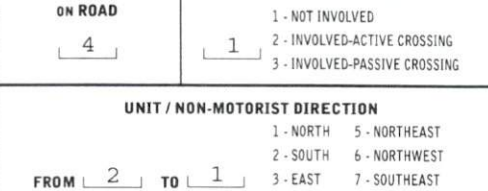
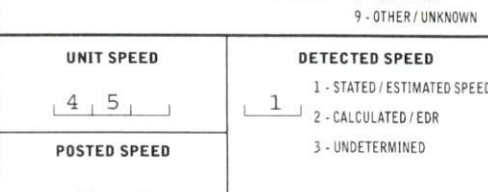
\*DENOTES MANDATORY FIELD FOR SUPPLEMENT REPORT

LOCAL REPORT NUMBER\*

<input type="checkbox"/> PHOTOS TAKEN <input type="checkbox"/> SECONDARY CRASH		<input checked="" type="checkbox"/> OH-2 <input type="checkbox"/> OH-3 <input type="checkbox"/> OH-1P <input type="checkbox"/> OTHER <input type="checkbox"/> PRIVATE PROPERTY	LOCAL INFORMATION		2 2 0 1 3 4 5 5	
COUNTY* 0 9		LOCALITY* 1 CITY 2 VILLAGE 3 TOWNSHIP		LOCATION: CITY, VILLAGE, TOWNSHIP* City of Fairfield	HIT/SKIP 1 - SOLVED 2 - UNSOLVED	NUMBER OF UNITS 0 2
ROUTE TYPE S R		ROUTE NUMBER 4 B	PREFIX 1 - NORTH 2 - SOUTH 3 - EAST 4 - WEST	LOCATION ROAD NAME	ROAD TYPE	LATITUDE DECIMAL DEGREES 3 9 . 3 2 9 1 9
ROUTE TYPE		ROUTE NUMBER	PREFIX	REFERENCE ROAD NAME (ROAD, MILEPOST, HOUSE #) Diversion	ROAD TYPE R D	LONGITUDE DECIMAL DEGREES - 8 4 . 5 0 3 1 2
REFERENCE POINT 1 - INTERSECTION 2 - MILE POST 3 - HOUSE # 1		DIRECTION FROM REFERENCE 1 - NORTH 2 - SOUTH 3 - EAST 4 - WEST 1		ROUTE TYPE IR - INTERSTATE ROUTE(TP) US - FEDERAL US ROUTE SR - STATE ROUTE CR - NUMBERED COUNTY ROUTE TR - NUMBERED TOWNSHIP ROUTE	ROAD TYPE AL - ALLEY AV - AVENUE BL - BOULEVARD CR - CIRCLE CT - COURT DR - DRIVE HE - HEIGHTS HW - HIGHWAY LA - LANE MP - MILEPOST OV - OVAL PK - PARKWAY PI - PIKE PL - PLACE RD - ROAD SQ - SQUARE ST - STREET TE - TERRACE TL - TRAIL WA - WAY	INTERSECTION RELATED <input type="checkbox"/> WITHIN INTERSECTION OR ON APPROACH <input type="checkbox"/> WITHIN INTERCHANGE AREA NUMBER OF APPROACHES
DISTANCE FROM REFERENCE 7 0 0		DISTANCE UNIT OF MEASURE 1 - MILES 2 - FEET 3 - YARDS 2		MANNER OF CRASH COLLISION/IMPACT 1 - NOT COLLISION BETWEEN TWO MOTOR VEHICLES IN TRANSPORT 2 - REAR-END 3 - HEAD-ON 4 - REAR-TO-REAR 5 - BACKING 6 - ANGLE 7 - SIDESWIPE, SAME DIRECTION 8 - SIDESWIPE, OPPOSITE DIRECTION 9 - OTHER / UNKNOWN 7		DIRECTION OF TRAVEL 1 - NORTH 2 - SOUTH 3 - EAST 4 - WEST 1
LOCATION OF FIRST HARMFUL EVENT 1 - ON ROADWAY 2 - ON SHOULDER 3 - IN MEDIAN 4 - ON ROADSIDE 5 - ON GORE 6 - OUTSIDE TRAFFIC WAY 7 - ON RAMP 8 - OFF RAMP 9 - CROSSOVER 10 - DRIVEWAY/ALLEY ACCESS 11 - RAILWAY GRADE CROSSING 12 - SHARED USE PATHS OR TRAILS 13 - BIKE LANE 14 - TOLL BOOTH 99 - OTHER / UNKNOWN		MEDIAN TYPE 1 - DIVIDED FLUSH MEDIAN (<4 FEET) 2 - DIVIDED FLUSH MEDIAN (≥4 FEET) 3 - DIVIDED, DEPRESSED MEDIAN (ANY TYPE) 4 - DIVIDED, RAISED MEDIAN (ANY TYPE) 9 - OTHER/UNKNOWN 4		ROADWAY <input type="checkbox"/> ROADWAY DIVIDED		
<input type="checkbox"/> WORK ZONE RELATED <input type="checkbox"/> WORKERS PRESENT <input type="checkbox"/> LAW ENFORCEMENT PRESENT <input type="checkbox"/> ACTIVE SCHOOL ZONE		WORK ZONE TYPE 1 - LANE CLOSURE 2 - LANE SHIFT/CROSSOVER 3 - WORK ON SHOULDER OR MEDIAN 4 - INTERMITTENT OR MOVING WORK 5 - OTHER		LOCATION OF CRASH IN WORK ZONE 1 - BEFORE THE 1ST WORK ZONE WARNING SIGN 2 - ADVANCE WARNING AREA 3 - TRANSITION AREA 4 - ACTIVITY AREA 5 - TERMINATION AREA		CONTOUR 1 1 - STRAIGHT LEVEL 2 - STRAIGHT GRADE 3 - CURVE LEVEL 4 - CURVE GRADE 9 - OTHER/UNKNOWN
LIGHT CONDITION 1 - DAYLIGHT 2 - DAWN/DUSK 3 - DARK - LIGHTED ROADWAY 4 - DARK - ROADWAY NOT LIGHTED 5 - DARK - UNKNOWN ROADWAY LIGHTING 9 - OTHER / UNKNOWN 3		WEATHER 1 - CLEAR 2 - CLOUDY 3 - FOG, SMOG, SMOKE 4 - RAIN 5 - SLEET, HAIL 6 - SNOW 7 - SEVERE CROSSWINDS 8 - BLOWING SAND, SOIL, DIRT, SNOW 9 - FREEZING RAIN OR FREEZING DRIZZLE 99 - OTHER / UNKNOWN 0 9		CONDITIONS 1 - DRY 2 - WET 3 - SNOW 4 - ICE 5 - SAND, MUD, DIRT, OIL, GRAVEL 6 - WATER (STANDING, MOVING) 7 - SLUSH 9 - OTHER/UNKNOWN		SURFACE 1 - CONCRETE 2 - BLACKTOP, BITUMINOUS, ASPHALT 3 - BRICK/BLOCK 4 - SLAG, GRAVEL, STONE 5 - DIRT 9 - OTHER/UNKNOWN 2
NARRATIVE On 02/24/2022 at approximately 6:41 A.M. unit #1 was northbound on SR 4B in the right through lane of travel. Unit #2 was northbound on SR 4B in the left through lane of travel slightly ahead of unit #1. The driver of unit #1 lost control of the vehicle when he hit a patch of ice on the roadway in his lane of travel. Unit #1 spun into the left through lane of travel colliding into unit #2.  No citation was given due to the road conditions.						Indicate the north direction with an "N" on the compass diagram.  See OH-2
CRASH REPORTED DATE / TIME 0 2 2 4 2 0 2 2 0 6 4 1		DISPATCH DATE / TIME 0 2 2 4 2 0 2 2 0 6 4 3		ARRIVAL DATE / TIME 0 2 2 4 2 0 2 2 0 6 5 6		SCENE CLEARED DATE / TIME 0 2 2 4 2 0 2 2 0 7 3 4
TOTAL TIME ROADWAY CLOSED		OTHER INVESTIGATION TIME		TOTAL MINUTES 5 1		OFFICER'S NAME* Doug Day
OFFICER'S BADGE NUMBER* 7 6		CHECKED BY OFFICER'S NAME* [Signature]		CHECKED BY OFFICER'S BADGE NUMBER* 1 0 3		REPORT TAKEN BY <input checked="" type="checkbox"/> POLICE AGENCY <input type="checkbox"/> MOTORIST <input type="checkbox"/> SUPPLEMENT (CORRECTION OR ADDITION TO AN EXISTING REPORT) (LAST TO DATE)

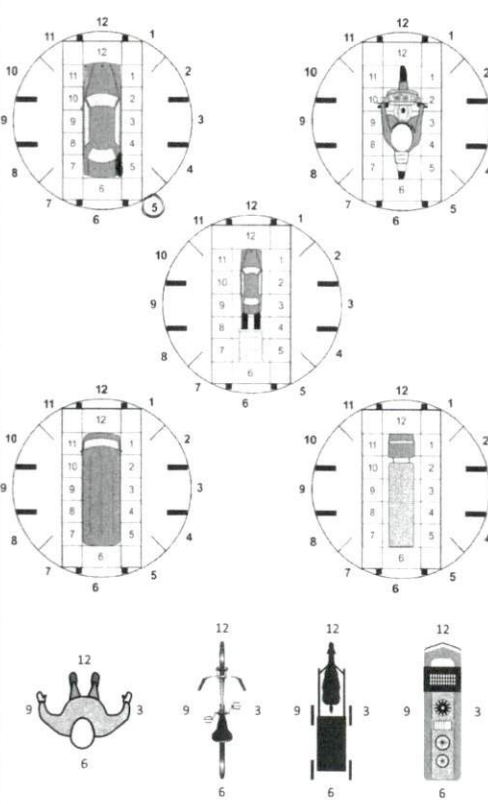


OWNER	UNIT # 01	OWNER NAME: LAST, FIRST, MIDDLE (X SAME AS DRIVER)	OWNER PHONE: INCLUDE AREA CODE (X SAME AS DRIVER)		
	OWNER ADDRESS: STREET, CITY, STATE, ZIP (X SAME AS DRIVER)				
COMMERCIAL CARRIER: NAME, ADDRESS, CITY, STATE, ZIP		COMMERCIAL CARRIER PHONE: INCLUDE AREA CODE			
VEHICLE	LP STATE OH	LICENSE PLATE # JGT8261	VEHICLE IDENTIFICATION # 3GNEC12017G301292	VEHICLE YEAR 2007	VEHICLE MAKE Chevy
	<input checked="" type="checkbox"/> INSURANCE VERIFIED	INSURANCE COMPANY National General	INSURANCE POLICY # 2004805726	COLOR silver	VEHICLE MODEL Avalanch
	<input type="checkbox"/> COMMERCIAL	<input type="checkbox"/> GOVERNMENT	<input type="checkbox"/> IN EMERGENCY RESPONSE	US DOT #	
	<input type="checkbox"/> INTERLOCK DEVICE EQUIPPED	<input type="checkbox"/> HIT/SKIP UNIT	#OCCUPANTS 01	VEHICLE WEIGHT GVWR/GCWR 1 - <10K LBS. 2 - 10,001 - 26K LBS. 3 - >26K LBS.	
	TYPE OF USE		TOWED BY: COMPANY NAME		
	<input type="checkbox"/> PASSENGER CAR		HAZARDOUS MATERIAL		
	<input type="checkbox"/> PASSENGER VAN (MINIVAN)		<input type="checkbox"/> MATERIAL RELEASED		
	<input type="checkbox"/> SPORT UTILITY VEHICLE		<input type="checkbox"/> PLACARD		
	<input type="checkbox"/> PICK UP		CLASS # PLACARD ID #		
	<input type="checkbox"/> CARGO VAN				
<input type="checkbox"/> VAN (9-15 SEATS)					
# OF TRAILING UNITS					
WAS VEHICLE OPERATING IN AUTONOMOUS MODE WHEN CRASH OCCURRED?		AUTONOMOUS MODE LEVEL			
1 - YES 2 - NO 9 - OTHER / UNKNOWN		0 - NO AUTOMATION 1 - DRIVER ASSISTANCE 2 - PARTIAL AUTOMATION 3 - CONDITIONAL AUTOMATION 4 - HIGH AUTOMATION 5 - FULL AUTOMATION 9 - UNKNOWN			
SPECIAL FUNCTION					
1 - NONE		6 - BUS - CHARTER/TOUR			
2 - TAXI		7 - BUS - INTERCITY			
3 - ELECTRONIC RIDE SHARING		8 - BUS - SHUTTLE			
4 - SCHOOL TRANSPORT		9 - BUS - OTHER			
5 - BUS - TRANSIT/COMMUTER		10 - AMBULANCE			
CARGO BODY TYPE					
1 - NO CARGO BODY TYPE / NOT APPLICABLE		3 - VEHICLE TOWING ANOTHER MOTOR VEHICLE			
2 - BUS		4 - LOGGING			
VEHICLE DEFECTS					
1 - TURN SIGNALS		4 - BRAKES			
2 - HEAD LAMPS		5 - STEERING			
3 - TAIL LAMPS		6 - TIRE BLOWOUT			
NON-MOTORIST LOCATION AT IMPACT					
1 - INTERSECTION - MARKED CROSSWALK		3 - INTERSECTION - OTHER			
2 - INTERSECTION - UNMARKED CROSSWALK		4 - MIDBLOCK - MARKED CROSSWALK			
		5 - TRAVEL LANE - OTHER LOCATION			
ACTION					
1 - NON-CONTACT		1 - STRAIGHT AHEAD			
2 - NON-COLLISION		2 - BACKING			
3 - STRIKING		3 - CHANGING LANES			
4 - STRUCK		4 - OVERTAKING/PASSING			
5 - BOTH STRIKING & STRUCK		5 - MAKING RIGHT TURN			
9 - OTHER / UNKNOWN		6 - MAKING LEFT TURN			
CONTRIBUTING CIRCUMSTANCES					
1 - NONE		7 - LEFT OF CENTER			
2 - FAILURE TO YIELD		8 - FOLLOWING TOO CLOSE / ACDA			
3 - RAN RED LIGHT		9 - IMPROPER LANE CHANGE			
4 - RAN STOP SIGN		10 - IMPROPER PASSING			
5 - UNSAFE SPEED		11 - DROVE OFF ROAD			
6 - IMPROPER TURN		12 - IMPROPER BACKING			
SEQUENCE OF EVENTS					
1 - OVERTURN/ROLLOVER		6 - EQUIPMENT FAILURE			
2 - FIRE/EXPLOSION		7 - SEPARATION OF UNITS			
3 - IMMERSION		8 - RAN OFF ROAD RIGHT			
4 - JACKKNIFE		9 - RAN OFF ROAD LEFT			
5 - CARGO / EQUIPMENT LOSS OR SHIFT		10 - CROSS MEDIAN			
NON-COLLISION					
11 - CROSS CENTERLINE - OPPOSITE DIRECTION OF TRAVEL		16 - RAILWAY VEHICLE			
12 - DOWNHILL RUNAWAY		17 - ANIMAL - FARM			
13 - OTHER NON-COLLISION		18 - ANIMAL - DEER			
14 - PEDESTRIAN		19 - ANIMAL - OTHER			
15 - PEDALCYCLE		20 - MOTOR VEHICLE IN TRANSPORT			
COLLISION WITH FIXED OBJECT - STRUCK					
21 - PARKED MOTOR VEHICLE		22 - WORK ZONE MAINTENANCE EQUIPMENT			
23 - STRUCK BY FALLING, SHIFTING CARGO OR ANYTHING SET IN MOTION BY A MOTOR VEHICLE		24 - OTHER MOVABLE OBJECT			
25 - IMPACT ATTENUATOR / CRASH CUSHION		31 - GUARDRAIL END			
26 - BRIDGE OVERHEAD STRUCTURE		32 - PORTABLE BARRIER			
27 - BRIDGE PIER OR ABUTMENT		33 - MEDIAN CABLE BARRIER			
28 - BRIDGE PARAPET		34 - MEDIAN GUARDRAIL BARRIER			
29 - BRIDGE RAIL		35 - MEDIAN CONCRETE BARRIER			
30 - GUARDRAIL FACE		36 - MEDIAN OTHER BARRIER			
37 - TRAFFIC SIGN POST		43 - CURB			
38 - OVERHEAD SIGN POST		44 - DITCH			
39 - LIGHT / LUMINARIES SUPPORT		45 - EMBANKMENT			
40 - UTILITY POLE		46 - FENCE			
41 - OTHER POST, POLE OR SUPPORT		47 - MAILBOX			
42 - CULVERT		48 - TREE			
43 - FIRE HYDRANT		50 - WORK ZONE MAINTENANCE EQUIPMENT			
44 - DITCH		51 - WALL			
45 - EMBANKMENT		52 - BUILDING			
46 - FENCE		53 - TUNNEL			
47 - MAILBOX		54 - OTHER FIXED OBJECT			
48 - TREE		99 - OTHER / UNKNOWN			
49 - FIRE HYDRANT					
FIRST HARMFUL EVENT		MOST HARMFUL EVENT			

LOCAL REPORT NUMBER 2 2 0 1 3 4 5 5	
DAMAGE	
DAMAGE SCALE	
1 - NONE 3 - FUNCTIONAL DAMAGE	
2 - MINOR DAMAGE 4 - DISABLING DAMAGE	
9 - UNKNOWN	
DAMAGED AREA(S) INDICATE ALL THAT APPLY	
	
	
	
	
	
	
<input type="checkbox"/> NO DAMAGE [0] <input type="checkbox"/> UNDERCARRIAGE [14]	
<input type="checkbox"/> TOP [13] <input type="checkbox"/> ALL AREAS [15]	
<input type="checkbox"/> UNIT NOT AT SCENE [16]	
INITIAL POINT OF CONTACT	
0 - NO DAMAGE 14 - UNDERCARRIAGE	
1-12 - REFER TO UNIT DIAGRAM 15 - VEHICLE NOT AT SCENE	
99 - UNKNOWN	
TRAFFIC	
TRAFFICWAY FLOW	TRAFFIC CONTROL
1 - ONE-WAY	1 - ROUNDABOUT 4 - STOP SIGN
2 - TWO-WAY	2 - SIGNAL 5 - YIELD SIGN
	3 - FLASHER 6 - NO CONTROL
# OF THROUGH LANES ON ROAD	RAIL GRADE CROSSING
4	1 - NOT INVOLVED
	2 - INVOLVED-ACTIVE CROSSING
	3 - INVOLVED-PASSIVE CROSSING
UNIT / NON-MOTORIST DIRECTION	
1 - NORTH 5 - NORTHEAST	
2 - SOUTH 6 - NORTHWEST	
3 - EAST 7 - SOUTHEAST	
4 - WEST 8 - SOUTHWEST	
9 - OTHER / UNKNOWN	
UNIT SPEED	DETECTED SPEED
4 5	1 - STATED / ESTIMATED SPEED
	2 - CALCULATED / EDR
	3 - UNDETERMINED
POSTED SPEED	
5 0	



OWNER	UNIT #	OWNER NAME: LAST, FIRST, MIDDLE (X SAME AS DRIVER)		OWNER PHONE: INCLUDE AREA CODE (X SAME AS DRIVER)	
	02				
VEHICLE	OWNER ADDRESS: STREET, CITY, STATE, ZIP (X SAME AS DRIVER)				
	COMMERCIAL CARRIER: NAME, ADDRESS, CITY, STATE, ZIP				
	COMMERCIAL CARRIER PHONE: INCLUDE AREA CODE				
	LP STATE	LICENSE PLATE #	VEHICLE IDENTIFICATION #	VEHICLE YEAR	VEHICLE MAKE
	OH	GAGAL	5TDDKR FH OFS 218829	2015	Toyota
	<input checked="" type="checkbox"/> INSURANCE VERIFIED	INSURANCE COMPANY	INSURANCE POLICY #	COLOR	VEHICLE MODEL
	<input checked="" type="checkbox"/>	Cincinnati	A01-0065600	blue	Highland
	<input type="checkbox"/> COMMERCIAL	<input type="checkbox"/> GOVERNMENT	<input type="checkbox"/> IN EMERGENCY RESPONSE	TOWED BY: COMPANY NAME	
	<input type="checkbox"/> INTERLOCK DEVICE EQUIPPED	<input type="checkbox"/> HIT/SKIP UNIT	#OCCUPANTS	HAZARDOUS MATERIAL	
			02	<input type="checkbox"/> MATERIAL RELEASED <input type="checkbox"/> PLACARD	
EVENT(S)	US DOT #				
	VEHICLE WEIGHT GVWR/GCWR				
	1 - <10K LBS. 2 - 10,001 - 26K LBS. 3 - >26K LBS.				
	1 - PASSENGER CAR 7 - MOTORCYCLE 2-WHEELED 12 - GOLF CART 18 - LIMO (LIVERY VEHICLE) 23 - PEDESTRIAN / SKATER				
	2 - PASSENGER VAN (MINIVAN) 8 - MOTORCYCLE 3-WHEELED 13 - SNOWMOBILE 19 - BUS (16+ PASSENGERS) 24 - WHEELCHAIR (ANY TYPE)				
	3 - SPORT UTILITY VEHICLE 9 - AUTOCYCLE 14 - SINGLE UNIT TRUCK 20 - OTHER VEHICLE 25 - OTHER NON-MOTORIST				
	4 - PICK UP 10 - MOPED OR MOTORIZED BICYCLE 15 - SEMI-TRACTOR 21 - HEAVY EQUIPMENT 26 - BICYCLE				
	5 - CARGO VAN 11 - ALL TERRAIN VEHICLE (ATV / UTV) 16 - FARM EQUIPMENT 22 - ANIMAL WITH RIDER OR ANIMAL-DRAWN VEHICLE 27 - TRAIN				
	6 - VAN (9-15 SEATS) 17 - MOTORHOME 99 - UNKNOWN OR HIT/SKIP				
	# OF TRAILING UNITS				
WAS VEHICLE OPERATING IN AUTONOMOUS MODE WHEN CRASH OCCURRED?					
1 - YES 2 - NO 9 - OTHER / UNKNOWN					
AUTONOMOUS MODE LEVEL					
1 - NONE 2 - TAXI 3 - ELECTRONIC RIDE SHARING 4 - SCHOOL TRANSPORT 5 - BUS - TRANSIT/COMMUTER					
6 - BUS - CHARTER/TOUR 7 - BUS - INTERCITY 8 - BUS - SHUTTLE 9 - BUS - OTHER 10 - AMBULANCE					
11 - FIRE 12 - MILITARY 13 - POLICE 14 - PUBLIC UTILITY 15 - CONSTRUCTION EQUIPMENT					
16 - FARM 17 - MOWING 18 - SNOW REMOVAL 19 - TOWING 20 - SAFETY SERVICE PATROL					
21 - MAIL CARRIER 99 - OTHER / UNKNOWN					
1 - NO CARGO BODY TYPE / NOT APPLICABLE 2 - BUS 3 - VEHICLE TOWING ANOTHER MOTOR VEHICLE 4 - LOGGING					
5 - INTERMODAL CONTAINER CHASSIS 6 - CARGO VAN/ENCLOSED BOX 7 - GRAINCHIPS/GRAVEL					
8 - POLE 9 - CARGO TANK 10 - FLAT BED 11 - DUMP 12 - CONCRETE MIXER					
13 - AUTO TRANSPORTER 14 - GARBAGE/REFUSE 99 - OTHER / UNKNOWN					
1 - TURN SIGNALS 2 - HEAD LAMPS 3 - TAIL LAMPS 4 - BRAKES 5 - STEERING 6 - TIRE BLOWOUT					
7 - WORN OR SLICK TIRES 8 - TRAILER EQUIPMENT DEFECTIVE 9 - MOTOR TROUBLE 99 - OTHER / UNKNOWN					
10 - DISABLED FROM PRIOR ACCIDENT					
1 - INTERSECTION - MARKED CROSSWALK 2 - INTERSECTION - UNMARKED CROSSWALK 3 - INTERSECTION - OTHER					
4 - MIDBLOCK - MARKED CROSSWALK 5 - TRAVEL LANE - OTHER LOCATION 6 - BICYCLE LANE 7 - SHOULDER / ROADSIDE 8 - SIDEWALK					
9 - MEDIAN/CROSSING ISLAND 10 - DRIVEWAY ACCESS 11 - SHARED USE PATHS OR TRAILS 12 - FIRST RESPONDER AT INCIDENT SCENE					
99 - OTHER / UNKNOWN					
1 - NON-CONTACT 2 - NON-COLLISION 3 - STRIKING 4 - STRUCK 5 - BOTH STRIKING & STRUCK 9 - OTHER / UNKNOWN					
1 - STRAIGHT AHEAD 2 - BACKING 3 - CHANGING LANES 4 - OVERTAKING/PASSING 5 - MAKING RIGHT TURN 6 - MAKING LEFT TURN					
7 - MAKING U-TURN 8 - ENTERING TRAFFIC LANE 9 - LEAVING TRAFFIC LANE 10 - PARKED 11 - SLOWING OR STOPPED IN TRAFFIC 12 - DRIVERLESS					
13 - NEGOTIATING A CURVE 14 - ENTERING OR CROSSING SPECIFIED LOCATION 15 - WALKING, RUNNING, JOGGING, PLAYING 16 - WORKING 17 - PUSHING VEHICLE					
18 - APPROACHING OR LEAVING VEHICLE 19 - STANDING 20 - OTHER NON-MOTORIST 21 - STANDING OUTSIDE DISABLED VEHICLE 99 - OTHER / UNKNOWN					
1 - NONE 2 - FAILURE TO YIELD 3 - RAN RED LIGHT 4 - RAN STOP SIGN 5 - UNSAFE SPEED 6 - IMPROPER TURN					
7 - LEFT OF CENTER 8 - FOLLOWING TOO CLOSE / ACDA 9 - IMPROPER LANE CHANGE 10 - IMPROPER PASSING 11 - DROVE OFF ROAD 12 - IMPROPER BACKING					
13 - IMPROPER START FROM A PARKED POSITION 14 - STOPPED OR PARKED ILLEGALLY 15 - SWERVING TO AVOID 16 - WRONG WAY 17 - VISION OBSTRUCTION 18 - OPERATING DEFECTIVE EQUIPMENT 19 - LOAD SHIFTING/FALLING/ SPILLING 20 - IMPROPER CROSSING					
21 - LYING IN ROADWAY 22 - NOT DISCERNIBLE 23 - OPENING DOOR INTO ROADWAY 99 - OTHER IMPROPER ACTION					
SEQUENCE OF EVENTS					
1 - OVERTURN/ROLLOVER 2 - FIRE/EXPLOSION 3 - IMMERSION 4 - JACKKNIFE 5 - CARGO / EQUIPMENT LOSS OR SHIFT					
6 - EQUIPMENT FAILURE 7 - SEPARATION OF UNITS 8 - RAN OFF ROAD RIGHT 9 - RAN OFF ROAD LEFT 10 - CROSS MEDIAN					
11 - CROSS CENTERLINE - OPPOSITE DIRECTION OF TRAVEL 12 - DOWNHILL RUNAWAY 13 - OTHER NON-COLLISION 14 - PEDESTRIAN 15 - PEDALCYCLE					
COLLISION WITH FIXED OBJECT - STRUCK					
25 - IMPACT ATTENUATOR / CRASH CUSHION 26 - BRIDGE OVERHEAD STRUCTURE 27 - BRIDGE PIER OR ABUTMENT 28 - BRIDGE PARAPET 29 - BRIDGE RAIL 30 - GUARDRAIL FACE					
31 - GUARDRAIL END 32 - PORTABLE BARRIER 33 - MEDIAN CABLE BARRIER 34 - MEDIAN GUARDRAIL BARRIER 35 - MEDIAN CONCRETE BARRIER 36 - MEDIAN OTHER BARRIER					
37 - TRAFFIC SIGN POST 38 - OVERHEAD SIGN POST 39 - LIGHT / LUMINARIES SUPPORT 40 - UTILITY POLE 41 - OTHER POST, POLE OR SUPPORT 42 - CULVERT					
43 - CURB 44 - DITCH 45 - EMBANKMENT 46 - FENCE 47 - MAILBOX 48 - TREE 49 - FIRE HYDRANT					
50 - WORK ZONE MAINTENANCE EQUIPMENT 51 - WALL 52 - BUILDING 53 - TUNNEL 54 - OTHER FIXED OBJECT 99 - OTHER / UNKNOWN					

LOCAL REPORT NUMBER	
2 2 0 1 3 4 5 5	
DAMAGE	
DAMAGE SCALE	
1 - NONE 2 - MINOR DAMAGE 3 - FUNCTIONAL DAMAGE 4 - DISABLING DAMAGE 9 - UNKNOWN	
4	
DAMAGED AREA(S) INDICATE ALL THAT APPLY	
	
<input type="checkbox"/> NO DAMAGE [0] <input type="checkbox"/> UNDERCARRIAGE [14]	
<input type="checkbox"/> TOP [13] <input type="checkbox"/> ALL AREAS [15]	
<input type="checkbox"/> UNIT NOT AT SCENE [16]	
INITIAL POINT OF CONTACT	
0 - NO DAMAGE 1 - 12 - REFER TO UNIT DIAGRAM 13 - TOP 14 - UNDERCARRIAGE 15 - VEHICLE NOT AT SCENE 99 - UNKNOWN	
05	
TRAFFIC	
TRAFFICWAY FLOW	TRAFFIC CONTROL
1 - ONE-WAY 2 - TWO-WAY	1 - ROUNDABOUT 2 - SIGNAL 3 - FLASHER 4 - STOP SIGN 5 - YIELD SIGN 6 - NO CONTROL
2	6
# OF THROUGH LANES ON ROAD	RAIL GRADE CROSSING
4	1 - NOT INVOLVED 2 - INVOLVED-ACTIVE CROSSING 3 - INVOLVED-PASSIVE CROSSING
1	
UNIT / NON-MOTORIST DIRECTION	
1 - NORTH 2 - SOUTH 3 - EAST 4 - WEST 5 - NORTHEAST 6 - NORTHWEST 7 - SOUTHEAST 8 - SOUTHWEST 9 - OTHER / UNKNOWN	
FROM 2 TO 1	
UNIT SPEED	DETECTED SPEED
4 5	1 - STATED / ESTIMATED SPEED 2 - CALCULATED / EDR 3 - UNDETERMINED
1	
POSTED SPEED	
5 0	

HSY8306 OH1M 1/19 [760-1500]



## OCCUPANT / WITNESS ADDENDUM

LOCAL REPORT NUMBER									
2	2	0	1	3	4	5	5		
DATE OF BIRTH						AGE		GENDER	
0 9 1 6 1 9 3 0						9 1		F	
ADDRESS: STREET, CITY, STATE, ZIP						CONTACT PHONE - INCLUDE AREA CODE			
6337 Morris Rd. Fairfield Township, Ohio 45011									
INJURIES		INJURED TAKEN BY		EMS AGENCY (NAME)		INJURED TAKEN TO: MEDICAL FACILITY (NAME, CITY)		SAFETY EQUIPMENT USED	
5								0 4	
<input type="checkbox"/> DOT-COMPLIANT MC HELMET		SEATING POSITION		AIR BAG USAGE		EJECTION		TRAPPED	
		0 3		0 1		1		1	
UNIT # NAME: LAST, FIRST, MIDDLE						DATE OF BIRTH		AGE	
								0	
ADDRESS: STREET, CITY, STATE, ZIP						CONTACT PHONE - INCLUDE AREA CODE			
INJURIES		INJURED TAKEN BY		EMS AGENCY (NAME)		INJURED TAKEN TO: MEDICAL FACILITY (NAME, CITY)		SAFETY EQUIPMENT USED	
<input type="checkbox"/> DOT-COMPLIANT MC HELMET		SEATING POSITION		AIR BAG USAGE		EJECTION		TRAPPED	
UNIT # NAME: LAST, FIRST, MIDDLE						DATE OF BIRTH		AGE	
								0	
ADDRESS: STREET, CITY, STATE, ZIP						CONTACT PHONE - INCLUDE AREA CODE			
INJURIES		INJURED TAKEN BY		EMS AGENCY (NAME)		INJURED TAKEN TO: MEDICAL FACILITY (NAME, CITY)		SAFETY EQUIPMENT USED	
<input type="checkbox"/> DOT-COMPLIANT MC HELMET		SEATING POSITION		AIR BAG USAGE		EJECTION		TRAPPED	
UNIT # NAME: LAST, FIRST, MIDDLE						DATE OF BIRTH		AGE	
								0	
ADDRESS: STREET, CITY, STATE, ZIP						CONTACT PHONE - INCLUDE AREA CODE			
INJURIES		INJURED TAKEN BY		EMS AGENCY (NAME)		INJURED TAKEN TO: MEDICAL FACILITY (NAME, CITY)		SAFETY EQUIPMENT USED	
<input type="checkbox"/> DOT-COMPLIANT MC HELMET		SEATING POSITION		AIR BAG USAGE		EJECTION		TRAPPED	

INJURIES	SAFETY EQUIPMENT USED	SEATING POSITION	AIR BAG USAGE
1 - FATAL	1 - NONE USED - VEHICLE OCCUPANT	1 - FRONT - LEFT SIDE (MOTORCYCLE DRIVER)	1 - NOT DEPLOYED
2 - SUSPECTED SERIOUS INJURY	2 - SHOULDER BELT ONLY USED	2 - FRONT - MIDDLE	2 - DEPLOYED FRONT
3 - SUSPECTED MINOR INJURY	3 - LAP BELT ONLY USED	3 - FRONT - RIGHT SIDE	3 - DEPLOYED SIDE
4 - POSSIBLE INJURY	4 - SHOULDER & LAP BELT USED	4 - SECOND - LEFT SIDE (MOTORCYCLE PASSENGER)	4 - DEPLOYED BOTH FRONT/SIDE
5 - NO APPARENT INJURY	5 - CHILD RESTRAINT SYSTEM - FORWARD FACING	5 - SECOND - MIDDLE	5 - NOT APPLICABLE
	6 - CHILD RESTRAINT SYSTEM - REAR FACING	6 - SECOND - RIGHT SIDE	9 - DEPLOYMENT UNKNOWN
	7 - BOOSTER SEAT	7 - THIRD - LEFT SIDE (MOTORCYCLE SIDE CAR)	
	8 - HELMET USED	8 - THIRD - MIDDLE	
	9 - PROTECTIVE PADS USED (ELBOW, KNEES, ETC.)	9 - THIRD - RIGHT SIDE	
	10 - REFLECTIVE CLOTHING	10 - SLEEPER SECTION OF TRUCK CAB	
	11 - LIGHTING - PEDESTRIAN / BICYCLE ONLY	11 - PASSENGER IN OTHER ENCLOSED CARGO AREA (NON-TRAILING UNIT, BUS, PICK-UP WITH CAP)	
	99 - OTHER / UNKNOWN	12 - PASSENGER IN UNENCLOSED CARGO AREA	
		13 - TRAILING UNIT	
		14 - RIDING ON VEHICLE EXTERIOR (NON-TRAILING UNIT)	
		15 - NON-MOTORIST	
		99 - OTHER / UNKNOWN	

EJECTION	TRAPPED
1 - NOT EJECTED	1 - NOT TRAPPED
2 - PARTIALLY EJECTED	2 - EXTRICATED BY MECHANICAL MEANS
3 - TOTALLY EJECTED	3 - FREED BY NON-MECHANICAL MEANS
4 - NOT APPLICABLE	

INJURED TAKEN BY	GENDER
1 - NOT TRANSPORTED / TREATED AT SCENE	F - FEMALE
2 - EMS	M - MALE
3 - POLICE	U - OTHER / UNKNOWN
9 - OTHER / UNKNOWN	

NAME: LAST, FIRST, MIDDLE	DATE OF BIRTH	AGE	GENDER
		0	
ADDRESS: STREET, CITY, STATE, ZIP		CONTACT PHONE - INCLUDE AREA CODE	
NAME: LAST, FIRST, MIDDLE	DATE OF BIRTH	AGE	GENDER
		0	
ADDRESS: STREET, CITY, STATE, ZIP		CONTACT PHONE - INCLUDE AREA CODE	
NAME: LAST, FIRST, MIDDLE	DATE OF BIRTH	AGE	GENDER
		0	
ADDRESS: STREET, CITY, STATE, ZIP		CONTACT PHONE - INCLUDE AREA CODE	

## OHIO TRAFFIC ACCIDENT - DIAGRAM / NARRATIVE CONTINUATION

OH-2 (Rev. 1/82)

LOCAL REPORT NUMBER	22-013455	REPORTING AGENCY	Fairfield Police Department	DATE OF ACCIDENT	2/24/22
IN COUNTY OF	Butler	ACCIDENT LOCATION	SR 4B		

SR 4B →

42

#1

NOT TO SCALE

OFFICER'S SIGNATURE	Doug Day	BADGE NO	76
---------------------	----------	----------	----