



# TRAFFIC CRASH REPORT

\*DENOTES MANDATORY FIELD FOR SUPPLEMENT REPORT

LOCAL REPORT NUMBER\*

☒ PHOTOS TAKEN  
☐ SECONDARY CRASH  
☐ OH-2  
☐ OH-1P  
☐ OTHER  
☐ PRIVATE PROPERTY

LOCAL INFORMATION  
REPORTING AGENCY NAME\*  
Fairfield Police Department  
NCIC\*  
00901

22032674  
HIT/SKIP  
1-SOLVED  
2-UNSOLVED  
NUMBER OF UNITS  
03  
UNIT IN ERROR  
98-ANIMAL  
99-UNKNOWN  
01

COUNTY\*  
09  
LOCALITY\*  
1-CITY  
2-VILLAGE  
3-TOWNSHIP  
1  
LOCATION: CITY, VILLAGE, TOWNSHIP\*  
City of Fairfield

CRASH DATE / TIME\*  
05092022 1350  
CRASH SEVERITY  
1-FATAL  
2-SERIOUS INJURY SUSPECTED  
3-MINOR INJURY SUSPECTED  
4-INJURY POSSIBLE  
5-PROPERTY DAMAGE ONLY  
4

ROUTE TYPE  
ROUTE NUMBER  
PREFIX 1-NORTH  
2-SOUTH  
3-EAST  
4-WEST  
LOCATION ROAD NAME  
Nilles  
ROAD TYPE  
R D  
REFERENCE ROAD NAME (ROAD, MILEPOST, HOUSE #)  
Banker  
ROAD TYPE  
D R

REFERENCE POINT  
1-INTERSECTION  
2-MILE POST  
3-HOUSE #  
1  
DIRECTION FROM REFERENCE  
1-NORTH  
2-SOUTH  
3-EAST  
4-WEST  
3  
DISTANCE FROM REFERENCE  
50  
DISTANCE UNIT OF MEASURE  
1-MILES  
2-Feet  
3-YARDS  
2  
ROUTE TYPE  
IR-INTERSTATE ROUTE(TP)  
US-FEDERAL US ROUTE  
SR-STATE ROUTE  
CR-NUMBERED COUNTY ROUTE  
TR-NUMBERED TOWNSHIP ROUTE  
ROAD TYPE  
AL-ALLEY  
AV-AVENUE  
BL-BOULEVARD  
CR-CIRCLE  
CT-COURT  
DR-DRIVE  
HE-HEIGHTS  
HW-HIGHWAY  
LA-LANE  
MP-MILEPOST  
OV-OVAL  
PK-PARKWAY  
PI-PIKE  
PL-PLACE  
RD-ROAD  
SQ-SQUARE  
ST-STREET  
TE-TERRACE  
TL-TRAIL  
WA-WAY

INTERSECTION RELATED  
☐ WITHIN INTERSECTION OR ON APPROACH  
☐ WITHIN INTERCHANGE AREA  
NUMBER OF APPROACHES  
ROADWAY  
☐ ROADWAY DIVIDED

LOCATION OF FIRST HARMFUL EVENT  
1-ON ROADWAY  
2-ON SHOULDER  
3-IN MEDIAN  
4-ON ROADSIDE  
5-ON GORE  
6-OUTSIDE TRAFFIC WAY  
7-ON RAMP  
8-OFF RAMP  
01  
9-CROSSOVER  
10-DRIVEWAY/ALLEY ACCESS  
11-RAILWAY GRADE CROSSING  
12-SHARED USE PATHS OR TRAILS  
13-BIKE LANE  
14-TOLL BOOTH  
99-OTHER / UNKNOWN  
2  
MANNER OF CRASH COLLISION/IMPACT  
1-NOT COLLISION BETWEEN TWO MOTOR VEHICLES IN TRANSPORT  
2-REAR-END  
3-HEAD-ON  
4-REAR-TO-REAR  
5-BACKING  
6-ANGLE  
7-SIDESWIPE, SAME DIRECTION  
8-SIDESWIPE, OPPOSITE DIRECTION  
9-OTHER / UNKNOWN

DIRECTION OF TRAVEL  
1-NORTH  
2-SOUTH  
3-EAST  
4-WEST  
MEDIAN TYPE  
1-DIVIDED FLUSH MEDIAN (<4 FEET)  
2-DIVIDED FLUSH MEDIAN (>4 FEET)  
3-DIVIDED, DEPRESSED MEDIAN  
4-DIVIDED, RAISED MEDIAN (ANY TYPE)  
9-OTHER/UNKNOWN

☐ WORK ZONE RELATED  
☐ WORKERS PRESENT  
☐ LAW ENFORCEMENT PRESENT  
☐ ACTIVE SCHOOL ZONE  
WORK ZONE TYPE  
1-LANE CLOSURE  
2-LANE SHIFT/CROSSOVER  
3-WORK ON SHOULDER OR MEDIAN  
4-INTERMITTENT OR MOVING WORK  
5-OTHER  
LOCATION OF CRASH IN WORK ZONE  
1-BEFORE THE 1ST WORK ZONE WARNING SIGN  
2-ADVANCE WARNING AREA  
3-TRANSITION AREA  
4-ACTIVITY AREA  
5-TERMINATION AREA

CONTOUR  
3  
CONDITIONS  
1  
SURFACE  
2  
1-STRAIGHT LEVEL  
2-STRAIGHT GRADE  
3-CURVE LEVEL  
4-CURVE GRADE  
9-OTHER/UNKNOWN  
1-DRY  
2-WET  
3-SNOW  
4-ICE  
5-SAND, MUD, DIRT, OIL, GRAVEL  
6-WATER (STANDING, MOVING)  
7-SLUSH  
9-OTHER/UNKNOWN  
1-CONCRETE  
2-BLACKTOP, BITUMINOUS, ASPHALT  
3-BRICK/BLOCK  
4-SLAG, GRAVEL, STONE  
5-DIRT  
9-OTHER/UNKNOWN

LIGHT CONDITION  
1-DAYLIGHT  
2-DAWN/DUSK  
3-DARK - LIGHTED ROADWAY  
4-DARK - ROADWAY NOT LIGHTED  
5-DARK - UNKNOWN ROADWAY LIGHTING  
9-OTHER / UNKNOWN  
1  
WEATHER  
1-CLEAR  
2-CLOUDY  
3-FOG, SMOG, SMOKE  
4-RAIN  
5-SLEET, HAIL  
6-SNOW  
7-SEVERE CROSSWINDS  
8-BLOWING SAND, SOIL, DIRT, SNOW  
9-FREEZING RAIN OR FREEZING DRIZZLE  
99-OTHER / UNKNOWN  
01

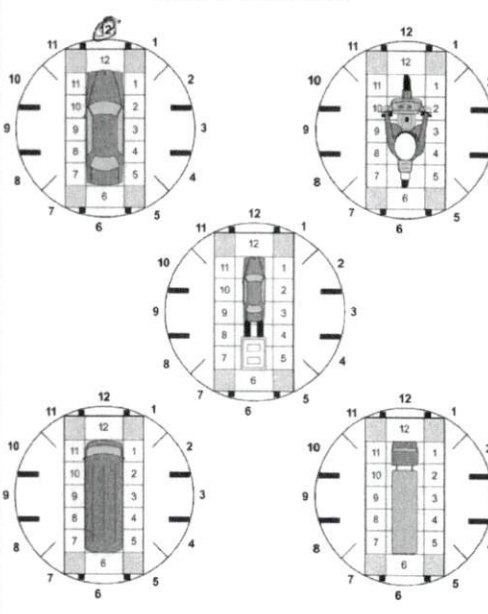
NARRATIVE  
On 05-09-22 at about 1:50 P.M. Unit 1 was traveling westbound on Nilles Rd at approximately 20 m.p.h. and when at 50 feet east of Banker Dr. failed to stop within the assured clear distance ahead and collided with Unit 2 which was also westbound and was stopped at 50 feet east of Banker Dr. Unit 2 after being struck by Unit 1 was pushed forward and struck Unit 3 which was also westbound and was stopped for traffic 50 feet east of Banker Dr. The tail lights on Unit 2 were inspected and were working properly.

Indicate the north direction with an "N" on the compass diagram.  
Nilles Rd  
321

CRASH REPORTED DATE / TIME  
05092022 1352  
DISPATCH DATE / TIME  
05092022 1354  
ARRIVAL DATE / TIME  
05092022 1355  
SCENE CLEARED DATE / TIME  
05092022 1434  
REPORT TAKEN BY  
☒ POLICE AGENCY  
☐ MOTORIST  
☐ SUPPLEMENT (CORRECTION OR ADDITION TO AN EXISTING REPORT SENT TO DOPS)  
TOTAL TIME ROADWAY CLOSED  
OTHER INVESTIGATION TIME  
TOTAL MINUTES  
40  
OFFICER'S NAME\*  
P.O. Gregg Lamb  
OFFICER'S BADGE NUMBER\*  
65  
CHECKED BY OFFICER'S NAME\*  
P.O. E. Fleener  
CHECKED BY OFFICER'S BADGE NUMBER\*  
117

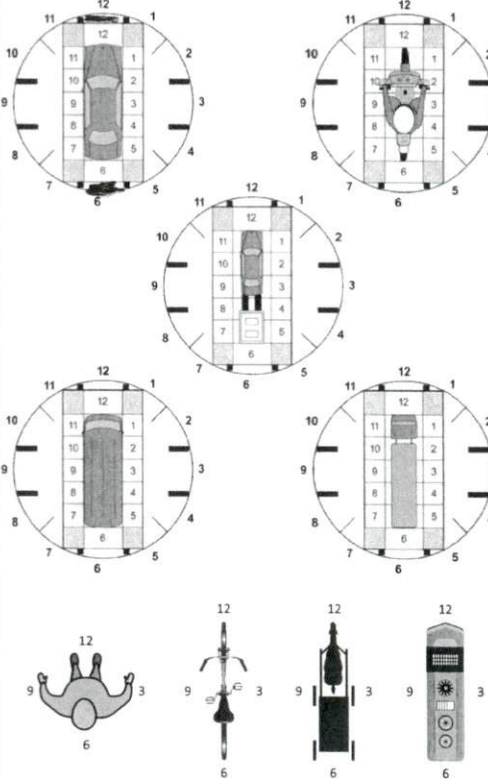


OWNER	UNIT # 01	OWNER NAME: LAST, FIRST, MIDDLE (SAME AS DRIVER) Sapkota, Narayan	OWNER PHONE: INCLUDE AREA CODE (SAME AS DRIVER)		
	OWNER ADDRESS: STREET, CITY, STATE, ZIP (SAME AS DRIVER) 4969 Chablis Ct. Fairfield, OH. 45014				
COMMERCIAL CARRIER: NAME, ADDRESS, CITY, STATE, ZIP		COMMERCIAL CARRIER PHONE: INCLUDE AREA CODE			
VEHICLE	LP STATE OH	LICENSE PLATE # NEERU	VEHICLE IDENTIFICATION # 3N11CN7A1P3K1L8212495	VEHICLE YEAR 2019	VEHICLE MAKE Nissan
	<input checked="" type="checkbox"/> INSURANCE VERIFIED	INSURANCE COMPANY Nationwide	INSURANCE POLICY # 9234J392033	COLOR Blue	VEHICLE MODEL Versa
	TYPE OF USE <input type="checkbox"/> COMMERCIAL <input type="checkbox"/> GOVERNMENT <input type="checkbox"/> IN EMERGENCY RESPONSE		US DOT #	TOWED BY: COMPANY NAME	
	<input type="checkbox"/> INTERLOCK DEVICE EQUIPPED <input type="checkbox"/> HIT/SKIP UNIT		#OCCUPANTS 01	HAZARDOUS MATERIAL <input type="checkbox"/> MATERIAL RELEASED <input type="checkbox"/> PLACARD CLASS # PLACARD ID #	
	1 - PASSENGER CAR 2 - PASSENGER VAN (MINIVAN) 3 - SPORT UTILITY VEHICLE 4 - PICK UP 5 - CARGO VAN 6 - VAN (9-15 SEATS)		7 - MOTORCYCLE 2-WHEELED 8 - MOTORCYCLE 3-WHEELED 9 - AUTOCYCLE 10 - MOPED OR MOTORIZED BICYCLE 11 - ALL TERRAIN VEHICLE (ATV / UTV)	12 - GOLF CART 13 - SNOWMOBILE 14 - SINGLE UNIT TRUCK 15 - SEMI-TRACTOR 16 - FARM EQUIPMENT 17 - MOTORHOME	18 - LIMO (LIVERY VEHICLE) 19 - BUS (16+ PASSENGERS) 20 - OTHER VEHICLE 21 - HEAVY EQUIPMENT 22 - ANIMAL WITH RIDER OR ANIMAL-DRAWN VEHICLE 23 - PEDESTRIAN / SKATER 24 - WHEELCHAIR (ANY TYPE) 25 - OTHER NON-MOTORIST 26 - BICYCLE 27 - TRAIN 99 - UNKNOWN OR HIT/SKIP
	# OF TRAILING UNITS				
	WAS VEHICLE OPERATING IN AUTONOMOUS MODE WHEN CRASH OCCURRED? 2 1-YES 2-NO 9-OTHER / UNKNOWN		0 - NO AUTOMATION 1 - DRIVER ASSISTANCE 2 - PARTIAL AUTOMATION 3 - CONDITIONAL AUTOMATION 4 - HIGH AUTOMATION 5 - FULL AUTOMATION 9 - UNKNOWN		
	SPECIAL FUNCTION 01 1 - NONE 2 - TAXI 3 - ELECTRONIC RIDE SHARING 4 - SCHOOL TRANSPORT 5 - BUS - TRANSIT/COMMUTER		6 - BUS - CHARTER/TOUR 7 - BUS - INTERCITY 8 - BUS - SHUTTLE 9 - BUS - OTHER 10 - AMBULANCE 11 - FIRE 12 - MILITARY 13 - POLICE 14 - PUBLIC UTILITY 15 - CONSTRUCTION EQUIPMENT 16 - FARM 17 - MOWING 18 - SNOW REMOVAL 19 - TOWING 20 - SAFETY SERVICE PATROL 21 - MAIL CARRIER 99 - OTHER / UNKNOWN		
	CARGO BODY TYPE 01 1 - NO CARGO BODY TYPE / NOT APPLICABLE 2 - BUS		3 - VEHICLE TOWING ANOTHER MOTOR VEHICLE 4 - LOGGING 5 - INTERMODAL CONTAINER CHASSIS 6 - CARGO VAN/ENCLOSED BOX 7 - GRAIN/CHIPS/GRAVEL 8 - POLE 9 - CARGO TANK 10 - FLAT BED 11 - DUMP 12 - CONCRETE MIXER 13 - AUTO TRANSPORTER 14 - GARBAGE/REFUSE 99 - OTHER / UNKNOWN		
	VEHICLE DEFECTS 1 - TURN SIGNALS 2 - HEAD LAMPS 3 - TAIL LAMPS		4 - BRAKES 5 - STEERING 6 - TIRE BLOWOUT 7 - WORN OR SLICK TIRES 8 - TRAILER EQUIPMENT DEFECTIVE 9 - MOTOR TROUBLE 10 - DISABLED FROM PRIOR ACCIDENT 99 - OTHER / UNKNOWN		
EVENT(S)	NON-MOTORIST LOCATION AT IMPACT 3 1 - INTERSECTION - MARKED CROSSWALK 2 - INTERSECTION - UNMARKED CROSSWALK		3 - INTERSECTION - OTHER 4 - MIDBLOCK - MARKED CROSSWALK 5 - TRAVEL LANE - OTHER LOCATION 6 - BICYCLE LANE 7 - SHOULDER / ROADSIDE 8 - SIDEWALK 9 - MEDIAN/CROSSING ISLAND 10 - DRIVEWAY ACCESS 11 - SHARED USE PATHS OR TRAILS 12 - FIRST RESPONDER AT INCIDENT SCENE 15 - VEHICLE NOT AT SCENE 99 - UNKNOWN		
	ACTION 3 1 - NON-CONTACT 2 - NON-COLLISION 3 - STRIKING 4 - STRUCK 5 - BOTH STRIKING & STRUCK 9 - OTHER / UNKNOWN		1 - STRAIGHT AHEAD 2 - BACKING 3 - CHANGING LANES 4 - OVERTAKING/PASSING 5 - MAKING RIGHT TURN 6 - MAKING LEFT TURN 7 - MAKING U-TURN 8 - ENTERING TRAFFIC LANE 9 - LEAVING TRAFFIC LANE 10 - PARKED 11 - SLOWING OR STOPPED IN TRAFFIC 12 - DRIVERLESS 13 - NEGOTIATING A CURVE 14 - ENTERING OR CROSSING SPECIFIED LOCATION 15 - WALKING, RUNNING, JOGGING, PLAYING 16 - WORKING 17 - PUSHING VEHICLE 18 - APPROACHING OR LEAVING VEHICLE 19 - STANDING 20 - OTHER NON-MOTORIST 21 - STANDING OUTSIDE DISABLED VEHICLE 99 - OTHER / UNKNOWN		
	CONTRIBUTING CIRCUMSTANCES 08 1 - NONE 2 - FAILURE TO YIELD 3 - RAN RED LIGHT 4 - RAN STOP SIGN 5 - UNSAFE SPEED 6 - IMPROPER TURN		7 - LEFT OF CENTER 8 - FOLLOWING TOO CLOSE / ACDA 9 - IMPROPER LANE CHANGE 10 - IMPROPER PASSING 11 - DROVE OFF ROAD 12 - IMPROPER BACKING 13 - IMPROPER START FROM A PARKED POSITION 14 - STOPPED OR PARKED ILLEGALLY 15 - SWERVING TO AVOID 16 - WRONG WAY 17 - VISION OBSTRUCTION 18 - OPERATING DEFECTIVE EQUIPMENT 19 - LOAD SHIFTING/FALLING/ SPILLING 20 - IMPROPER CROSSING 21 - LYING IN ROADWAY 22 - NOT DISCERNIBLE 23 - OPENING DOOR INTO ROADWAY 99 - OTHER IMPROPER ACTION		
	SEQUENCE OF EVENTS 1 2 0 1 - OVERTURN/ROLLOVER 2 - FIRE/EXPLOSION 3 - IMMERSION 4 - JACKKNIFE 5 - CARGO / EQUIPMENT LOSS OR SHIFT		NON-COLLISION 11 - CROSS CENTERLINE - OPPOSITE DIRECTION OF TRAVEL 12 - DOWNHILL RUNAWAY 13 - OTHER NON-COLLISION 14 - PEDESTRIAN 15 - PEDALCYCLE 16 - RAILWAY VEHICLE 17 - ANIMAL - FARM 18 - ANIMAL - DEER 19 - ANIMAL - OTHER 20 - MOTOR VEHICLE IN TRANSPORT 21 - PARKED MOTOR VEHICLE 22 - WORK ZONE MAINTENANCE EQUIPMENT 23 - STRUCK BY FALLING, SHIFTING CARGO OR ANYTHING SET IN MOTION BY A MOTOR VEHICLE 24 - OTHER MOVABLE OBJECT		
	COLLISION WITH FIXED OBJECT - STRUCK 4 25 - IMPACT ATTENUATOR / CRASH CUSHION 26 - BRIDGE OVERHEAD STRUCTURE 27 - BRIDGE PIER OR ABUTMENT 28 - BRIDGE PARAPET 29 - BRIDGE RAIL 30 - GUARDRAIL FACE		31 - GUARDRAIL END 32 - PORTABLE BARRIER 33 - MEDIAN CABLE BARRIER 34 - MEDIAN GUARDRAIL BARRIER 35 - MEDIAN CONCRETE BARRIER 36 - MEDIAN OTHER BARRIER 37 - TRAFFIC SIGN POST 38 - OVERHEAD SIGN POST 39 - LIGHT / LUMINARIES SUPPORT 40 - UTILITY POLE 41 - OTHER POST, POLE OR SUPPORT 42 - CULVERT 43 - CURB 44 - DITCH 45 - EMBANKMENT 46 - FENCE 47 - MAILBOX 48 - TREE 49 - FIRE HYDRANT 50 - WORK ZONE MAINTENANCE EQUIPMENT 51 - WALL 52 - BUILDING 53 - TUNNEL 54 - OTHER FIXED OBJECT 99 - OTHER / UNKNOWN		
	FIRST HARMFUL EVENT 1		MOST HARMFUL EVENT 1		

LOCAL REPORT NUMBER 2 2 0 3 2 6 7 4	
DAMAGE DAMAGE SCALE 4 1 - NONE 3 - FUNCTIONAL DAMAGE 2 - MINOR DAMAGE 4 - DISABLING DAMAGE 9 - UNKNOWN	
DAMAGED AREA(S) INDICATE ALL THAT APPLY 	
<input type="checkbox"/> NO DAMAGE [0] <input type="checkbox"/> UNDERCARRIAGE [14] <input type="checkbox"/> TOP [13] <input type="checkbox"/> ALL AREAS [15] <input type="checkbox"/> UNIT NOT AT SCENE [16]	
INITIAL POINT OF CONTACT 0 - NO DAMAGE 14 - UNDERCARRIAGE 1-12 - REFER TO UNIT DIAGRAM 15 - VEHICLE NOT AT SCENE 13 - TOP 99 - UNKNOWN	
TRAFFICWAY FLOW 2 1 - ONE-WAY 2 - TWO-WAY	TRAFFIC CONTROL 6 1 - ROUNDABOUT 4 - STOP SIGN 2 - SIGNAL 5 - YIELD SIGN 3 - FLASHER 6 - NO CONTROL
# OF THROUGH LANES ON ROAD 4	RAIL GRADE CROSSING 1 - NOT INVOLVED 2 - INVOLVED-ACTIVE CROSSING 3 - INVOLVED-PASSIVE CROSSING
UNIT / NON-MOTORIST DIRECTION FROM 3 TO 4 1 - NORTH 5 - NORTHEAST 2 - SOUTH 6 - NORTHWEST 3 - EAST 7 - SOUTHEAST 4 - WEST 8 - SOUTHWEST 9 - OTHER / UNKNOWN	
UNIT SPEED 2 0	DETECTED SPEED 1 1 - STATED / ESTIMATED SPEED 2 - CALCULATED / EDR 3 - UNDETERMINED
POSTED SPEED 3 5	

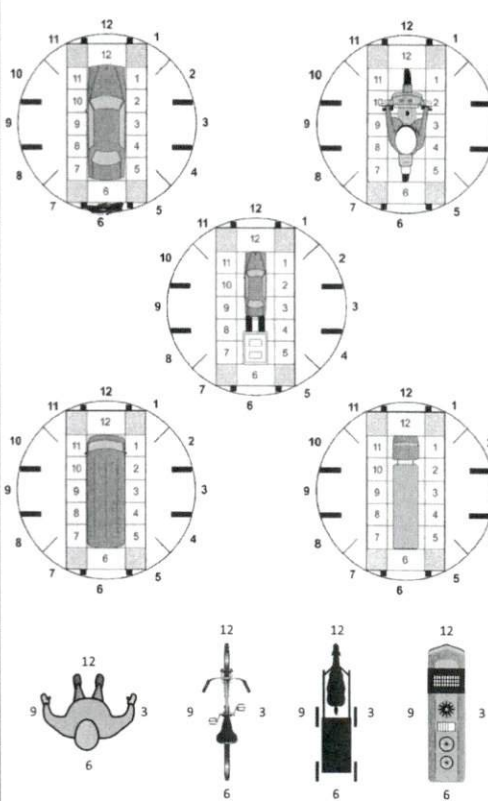


OWNER	UNIT #	OWNER NAME: LAST, FIRST, MIDDLE (X SAME AS DRIVER)	OWNER PHONE: INCLUDE AREA CODE (X SAME AS DRIVER)
	012	Norman, Ryan K.	
VEHICLE	OWNER ADDRESS: STREET, CITY, STATE, ZIP (X SAME AS DRIVER)	COMMERCIAL CARRIER: NAME, ADDRESS, CITY, STATE, ZIP	COMMERCIAL CARRIER PHONE: INCLUDE AREA CODE
	220 S. Gersam Ave. Hamilton, OH. 45014		
EVENT(S)	LP STATE	LICENSE PLATE #	VEHICLE IDENTIFICATION #
	OH	JDM8639	JM1NA3517N0309915
VEHICLE	VEHICLE YEAR	VEHICLE MAKE	VEHICLE MODEL
	1992	Mazda	Miata
VEHICLE	INSURANCE VERIFIED	INSURANCE COMPANY	INSURANCE POLICY #
	X	Safe Auto	OH01754169A0
VEHICLE	TYPE OF USE	US DOT #	TOWED BY: COMPANY NAME
	COMMERCIAL <input type="checkbox"/> GOVERNMENT <input type="checkbox"/> IN EMERGENCY RESPONSE <input type="checkbox"/>		
VEHICLE	INTERLOCK DEVICE EQUIPPED <input type="checkbox"/>	HIT/SKIP UNIT <input type="checkbox"/>	#OCCUPANTS
			01
VEHICLE	VEHICLE WEIGHT GVWR/GCWR	HAZARDOUS MATERIAL	CLASS # PLACARD ID #
	1 - <10K LBS. 2 - 10,001 - 26K LBS. 3 - >26K LBS.	MATERIAL RELEASED <input type="checkbox"/> PLACARD <input type="checkbox"/>	
VEHICLE	UNIT TYPE	1 - PASSENGER CAR 2 - PASSENGER VAN (MINIVAN) 3 - SPORT UTILITY VEHICLE 4 - PICK UP 5 - CARGO VAN 6 - VAN (9-15 SEATS)	7 - MOTORCYCLE 2-WHEELED 8 - MOTORCYCLE 3-WHEELED 9 - AUTOCYCLE 10 - MOPED OR MOTORIZED BICYCLE 11 - ALL TERRAIN VEHICLE (ATV / UTV) 12 - GOLF CART 13 - SNOWMOBILE 14 - SINGLE UNIT TRUCK 15 - SEMI-TRACTOR 16 - FARM EQUIPMENT 17 - MOTORHOME 18 - LIMO (LIVERY VEHICLE) 19 - BUS (16+ PASSENGERS) 20 - OTHER VEHICLE 21 - HEAVY EQUIPMENT 22 - ANIMAL WITH RIDER OR ANIMAL-DRAWN VEHICLE 23 - PEDESTRIAN / SKATER 24 - WHEELCHAIR (ANY TYPE) 25 - OTHER NON-MOTORIST 26 - BICYCLE 27 - TRAIN 99 - UNKNOWN OR HIT/SKIP
	01		
VEHICLE	# OF TRAILING UNITS	WAS VEHICLE OPERATING IN AUTONOMOUS MODE WHEN CRASH OCCURRED?	0 - NO AUTOMATION 1 - DRIVER ASSISTANCE 2 - PARTIAL AUTOMATION 3 - CONDITIONAL AUTOMATION 4 - HIGH AUTOMATION 5 - FULL AUTOMATION 9 - UNKNOWN
	2	1 - YES 2 - NO 9 - OTHER / UNKNOWN	
VEHICLE	SPECIAL FUNCTION	1 - NONE 2 - TAXI 3 - ELECTRONIC RIDE SHARING 4 - SCHOOL TRANSPORT 5 - BUS - TRANSIT/COMMUTER	6 - BUS - CHARTER/TOUR 7 - BUS - INTERCITY 8 - BUS - SHUTTLE 9 - BUS - OTHER 10 - AMBULANCE 11 - FIRE 12 - MILITARY 13 - POLICE 14 - PUBLIC UTILITY 15 - CONSTRUCTION EQUIPMENT 16 - FARM 17 - MOWING 18 - SNOW REMOVAL 19 - TOWING 20 - SAFETY SERVICE PATROL 21 - MAIL CARRIER 99 - OTHER / UNKNOWN
	01		
VEHICLE	CARGO BODY TYPE	1 - NO CARGO BODY TYPE / NOT APPLICABLE 2 - BUS 3 - VEHICLE TOWING ANOTHER MOTOR VEHICLE 4 - LOGGING 5 - INTERMODAL CONTAINER CHASSIS 6 - CARGO VAN/ENCLOSED BOX 7 - GRAIN/CHIPS/GRAVEL 8 - POLE 9 - CARGO TANK 10 - FLAT BED 11 - DUMP 12 - CONCRETE MIXER 13 - AUTO TRANSPORTER 14 - GARBAGE/REFUSE 99 - OTHER / UNKNOWN	
	01		
VEHICLE	VEHICLE DEFECTS	1 - TURN SIGNALS 2 - HEAD LAMPS 3 - TAIL LAMPS 4 - BRAKES 5 - STEERING 6 - TIRE BLOWOUT 7 - WORN OR SLICK TIRES 8 - TRAILER EQUIPMENT DEFECTIVE 9 - MOTOR TROUBLE 10 - DISABLED FROM PRIOR ACCIDENT 99 - OTHER / UNKNOWN	
VEHICLE	NON-MOTORIST LOCATION AT IMPACT	1 - INTERSECTION - MARKED CROSSWALK 2 - INTERSECTION - UNMARKED CROSSWALK 3 - INTERSECTION - OTHER 4 - MIDBLOCK - MARKED CROSSWALK 5 - TRAVEL LANE - OTHER LOCATION 6 - BICYCLE LANE 7 - SHOULDER / ROADSIDE 8 - SIDEWALK 9 - MEDIAN/CROSSING ISLAND 10 - DRIVEWAY ACCESS 11 - SHARED USE PATHS OR TRAILS 12 - FIRST RESPONDER AT INCIDENT SCENE 99 - OTHER / UNKNOWN	
VEHICLE	ACTION	1 - NON-CONTACT 2 - NON-COLLISION 3 - STRIKING 4 - STRUCK 5 - BOTH STRIKING & STRUCK 9 - OTHER / UNKNOWN 1 - STRAIGHT AHEAD 2 - BACKING 3 - CHANGING LANES 4 - OVERTAKING/PASSING 5 - MAKING RIGHT TURN 6 - MAKING LEFT TURN 7 - MAKING U-TURN 8 - ENTERING TRAFFIC LANE 9 - LEAVING TRAFFIC LANE 10 - PARKED 11 - SLOWING OR STOPPED IN TRAFFIC 12 - DRIVERLESS 13 - NEGOTIATING A CURVE 14 - ENTERING OR CROSSING SPECIFIED LOCATION 15 - WALKING, RUNNING, JOGGING, PLAYING 16 - WORKING 17 - PUSHING VEHICLE 18 - APPROACHING OR LEAVING VEHICLE 19 - STANDING 20 - OTHER NON-MOTORIST 21 - STANDING OUTSIDE DISABLED VEHICLE 99 - OTHER / UNKNOWN	
VEHICLE	CONTRIBUTING CIRCUMSTANCES	1 - NONE 2 - FAILURE TO YIELD 3 - RAN RED LIGHT 4 - RAN STOP SIGN 5 - UNSAFE SPEED 6 - IMPROPER TURN 7 - LEFT OF CENTER 8 - FOLLOWING TOO CLOSE / ACDA 9 - IMPROPER LANE CHANGE 10 - IMPROPER PASSING 11 - DROVE OFF ROAD 12 - IMPROPER BACKING 13 - IMPROPER START FROM A PARKED POSITION 14 - STOPPED OR PARKED ILLEGALLY 15 - SWERVING TO AVOID 16 - WRONG WAY 17 - VISION OBSTRUCTION 18 - OPERATING DEFECTIVE EQUIPMENT 19 - LOAD SHIFTING/FALLING/ SPILLING 20 - IMPROPER CROSSING 21 - LYING IN ROADWAY 22 - NOT DISCERNIBLE 23 - OPENING DOOR INTO ROADWAY 99 - OTHER IMPROPER ACTION	
VEHICLE	SEQUENCE OF EVENTS	1 - OVERTURN/ROLLOVER 2 - FIRE/EXPLOSION 3 - IMMERSION 4 - JACKKNIFE 5 - CARGO / EQUIPMENT LOSS OR SHIFT 6 - EQUIPMENT FAILURE 7 - SEPARATION OF UNITS 8 - RAN OFF ROAD RIGHT 9 - RAN OFF ROAD LEFT 10 - CROSS MEDIAN 11 - CROSS CENTERLINE - OPPOSITE DIRECTION OF TRAVEL 12 - DOWNHILL RUNAWAY 13 - OTHER NON-COLLISION 14 - PEDESTRIAN 15 - PEDALCYCLE 16 - RAILWAY VEHICLE 17 - ANIMAL - FARM 18 - ANIMAL - DEER 19 - ANIMAL - OTHER 20 - MOTOR VEHICLE IN TRANSPORT 21 - PARKED MOTOR VEHICLE 22 - WORK ZONE MAINTENANCE EQUIPMENT 23 - STRUCK BY FALLING, SHIFTING CARGO OR ANYTHING SET IN MOTION BY A MOTOR VEHICLE 24 - OTHER MOVABLE OBJECT	
VEHICLE	COLLISION WITH FIXED OBJECT - STRUCK	25 - IMPACT ATTENUATOR / CRASH CUSHION 26 - BRIDGE OVERHEAD STRUCTURE 27 - BRIDGE PIER OR ABUTMENT 28 - BRIDGE PARAPET 29 - BRIDGE RAIL 30 - GUARDRAIL FACE 31 - GUARDRAIL END 32 - PORTABLE BARRIER 33 - MEDIAN CABLE BARRIER 34 - MEDIAN GUARDRAIL BARRIER 35 - MEDIAN CONCRETE BARRIER 36 - MEDIAN OTHER BARRIER 37 - TRAFFIC SIGN POST 38 - OVERHEAD SIGN POST 39 - LIGHT / LUMINARIES SUPPORT 40 - UTILITY POLE 41 - OTHER POST, POLE OR SUPPORT 42 - CULVERT 43 - CURB 44 - DITCH 45 - EMBANKMENT 46 - FENCE 47 - MAILBOX 48 - TREE 49 - FIRE HYDRANT 50 - WORK ZONE MAINTENANCE EQUIPMENT 51 - WALL 52 - BUILDING 53 - TUNNEL 54 - OTHER FIXED OBJECT 99 - OTHER / UNKNOWN	
VEHICLE	FIRST HARMFUL EVENT	MOST HARMFUL EVENT	
	1	1	

LOCAL REPORT NUMBER	
2 2 0 3 2 6 7 4	
DAMAGE	
DAMAGE SCALE	
1 - NONE 2 - MINOR DAMAGE 3 - FUNCTIONAL DAMAGE 4 - DISABLING DAMAGE 9 - UNKNOWN	
4	
DAMAGED AREA(S) INDICATE ALL THAT APPLY	
	
<input type="checkbox"/> - NO DAMAGE [0] <input type="checkbox"/> - UNDERCARRIAGE [14] <input type="checkbox"/> - TOP [13] <input type="checkbox"/> - ALL AREAS [15] <input type="checkbox"/> - UNIT NOT AT SCENE [16]	
INITIAL POINT OF CONTACT	
0 - NO DAMAGE 1 - 12 - REFER TO UNIT DIAGRAM 13 - TOP 14 - UNDERCARRIAGE 15 - VEHICLE NOT AT SCENE 99 - UNKNOWN	
0 6	
TRAFFIC	
TRAFFICWAY FLOW	TRAFFIC CONTROL
1 - ONE-WAY 2 - TWO-WAY	1 - ROUNDABOUT 2 - SIGNAL 3 - FLASHER 4 - STOP SIGN 5 - YIELD SIGN 6 - NO CONTROL
2	6
# OF THROUGH LANES ON ROAD	RAIL GRADE CROSSING
4	1 - NOT INVOLVED 2 - INVOLVED-ACTIVE CROSSING 3 - INVOLVED-PASSIVE CROSSING
1	
UNIT / NON-MOTORIST DIRECTION	
1 - NORTH 2 - SOUTH 3 - EAST 4 - WEST 5 - NORTHEAST 6 - NORTHWEST 7 - SOUTHEAST 8 - SOUTHWEST 9 - OTHER / UNKNOWN	
FROM 3 TO 4	
UNIT SPEED	DETECTED SPEED
0	1 - STATED / ESTIMATED SPEED 2 - CALCULATED / EDR 3 - UNDETERMINED
1	
POSTED SPEED	
3 5	



OWNER	UNIT # 03	OWNER NAME: LAST, FIRST, MIDDLE ( ) SAME AS DRIVER Victor, Brandi	OWNER PHONE: INCLUDE AREA CODE ( ) SAME AS DRIVER		
	OWNER ADDRESS: STREET, CITY, STATE, ZIP ( ) SAME AS DRIVER 7756 Wilbranch Rd. Hamilton, OH. 45011				
COMMERCIAL CARRIER: NAME, ADDRESS, CITY, STATE, ZIP		COMMERCIAL CARRIER PHONE: INCLUDE AREA CODE			
VEHICLE	LP STATE OH	LICENSE PLATE # STATICP	VEHICLE IDENTIFICATION # JNKJC V 54 E 33 M 2 0 3 4 0 0	VEHICLE YEAR 2003	VEHICLE MAKE Infiniti
	<input checked="" type="checkbox"/> INSURANCE VERIFIED	INSURANCE COMPANY Sonnenberg Mutual	INSURANCE POLICY # 55V34034211D54	COLOR Blue	VEHICLE MODEL G35
	<input type="checkbox"/> COMMERCIAL	<input type="checkbox"/> GOVERNMENT	<input type="checkbox"/> IN EMERGENCY RESPONSE	US DOT #	
	<input type="checkbox"/> INTERLOCK DEVICE EQUIPPED	<input type="checkbox"/> HIT/SKIP UNIT	#OCCUPANTS 01	VEHICLE WEIGHT GVWR/GCWR 1 - <10K LBS. 2 - 10,001 - 26K LBS. 3 - >26K LBS.	
	TYPE OF USE		TOWED BY: COMPANY NAME		
	<input type="checkbox"/> PASSENGER CAR		HAZARDOUS MATERIAL		
	<input type="checkbox"/> PASSENGER VAN (MINIVAN)		<input type="checkbox"/> MATERIAL RELEASED		
	<input type="checkbox"/> SPORT UTILITY VEHICLE		<input type="checkbox"/> PLACARD		
	<input type="checkbox"/> PICK UP		CLASS # PLACARD ID #		
	<input type="checkbox"/> CARGO VAN				
<input type="checkbox"/> VAN (9-15 SEATS)					
# OF TRAILING UNITS					
UNIT TYPE					
1 - PASSENGER CAR		12 - GOLF CART			
2 - PASSENGER VAN (MINIVAN)		13 - SNOWMOBILE			
3 - SPORT UTILITY VEHICLE		14 - SINGLE UNIT TRUCK			
4 - PICK UP		15 - SEMI-TRACTOR			
5 - CARGO VAN		16 - FARM EQUIPMENT			
6 - VAN (9-15 SEATS)		17 - MOTORHOME			
7 - MOTORCYCLE 2-WHEELED		18 - LIMO (LIVERY VEHICLE)			
8 - MOTORCYCLE 3-WHEELED		19 - BUS (16+ PASSENGERS)			
9 - AUTOCYCLE		20 - OTHER VEHICLE			
10 - MOPED OR MOTORIZED BICYCLE		21 - HEAVY EQUIPMENT			
11 - ALL TERRAIN VEHICLE (ATV/UTV)		22 - ANIMAL WITH RIDER OR ANIMAL-DRAWN VEHICLE			
23 - PEDESTRIAN / SKATER		24 - WHEELCHAIR (ANY TYPE)			
25 - OTHER NON-MOTORIST		26 - BICYCLE			
27 - TRAIN		99 - UNKNOWN OR HIT/SKIP			
WAS VEHICLE OPERATING IN AUTONOMOUS MODE WHEN CRASH OCCURRED?		AUTONOMOUS MODE LEVEL			
1 - YES 2 - NO 9 - OTHER / UNKNOWN		0 - NO AUTOMATION			
		1 - DRIVER ASSISTANCE			
		2 - PARTIAL AUTOMATION			
		3 - CONDITIONAL AUTOMATION			
		4 - HIGH AUTOMATION			
		5 - FULL AUTOMATION			
SPECIAL FUNCTION					
1 - NONE		6 - BUS - CHARTER/TOUR			
2 - TAXI		7 - BUS - INTERCITY			
3 - ELECTRONIC RIDE SHARING		8 - BUS - SHUTTLE			
4 - SCHOOL TRANSPORT		9 - BUS - OTHER			
5 - BUS - TRANSIT/COMMUTER		10 - AMBULANCE			
11 - FIRE		12 - MILITARY			
13 - POLICE		14 - PUBLIC UTILITY			
15 - CONSTRUCTION EQUIPMENT		20 - SAFETY SERVICE PATROL			
CARGO BODY TYPE					
1 - NO CARGO BODY TYPE / NOT APPLICABLE		3 - VEHICLE TOWING ANOTHER MOTOR VEHICLE			
2 - BUS		4 - LOGGING			
		5 - INTERMODAL CONTAINER CHASSIS			
		6 - CARGO VAN/ENCLOSED BOX			
		7 - GRAIN/CHIPS/GRAVEL			
VEHICLE DEFECTS					
1 - TURN SIGNALS		4 - BRAKES			
2 - HEAD LAMPS		5 - STEERING			
3 - TAIL LAMPS		6 - TIRE BLOWOUT			
7 - WORN OR SLICK TIRES		9 - MOTOR TROUBLE			
8 - TRAILER EQUIPMENT DEFECTIVE		10 - DISABLED FROM PRIOR ACCIDENT			
99 - OTHER / UNKNOWN					
NON-MOTORIST LOCATION AT IMPACT					
1 - INTERSECTION - MARKED CROSSWALK		3 - INTERSECTION - OTHER			
2 - INTERSECTION - UNMARKED CROSSWALK		4 - MIDDLEBLOCK - MARKED CROSSWALK			
5 - TRAVEL LANE - OTHER LOCATION		6 - BICYCLE LANE			
		7 - SHOULDER / ROADSIDE			
		8 - SIDEWALK			
		9 - MEDIAN/CROSSING ISLAND			
		10 - DRIVEWAY ACCESS			
		11 - SHARED USE PATHS OR TRAILS			
		12 - FIRST RESPONDER AT INCIDENT SCENE			
		99 - OTHER / UNKNOWN			
ACTION					
1 - NON-CONTACT		1 - STRAIGHT AHEAD			
2 - NON-COLLISION		2 - BACKING			
3 - STRIKING		3 - CHANGING LANES			
4 - STRUCK		4 - OVERTAKING/PASSING			
5 - BOTH STRIKING & STRUCK		5 - MAKING RIGHT TURN			
9 - OTHER / UNKNOWN		6 - MAKING LEFT TURN			
1 - NONE		7 - LEFT OF CENTER			
2 - FAILURE TO YIELD		8 - FOLLOWING TOO CLOSE / ACDA			
3 - RAN RED LIGHT		9 - IMPROPER LANE CHANGE			
4 - RAN STOP SIGN		10 - IMPROPER PASSING			
5 - UNSAFE SPEED		11 - DROVE OFF ROAD			
6 - IMPROPER TURN		12 - IMPROPER BACKING			
13 - IMPROPER START FROM A PARKED POSITION		17 - VISION OBSTRUCTION			
14 - STOPPED OR PARKED ILLEGALLY		18 - OPERATING DEFECTIVE EQUIPMENT			
15 - SWERVING TO AVOID		19 - LOAD SHIFTING/FALLING/SPILLING			
16 - WRONG WAY		20 - IMPROPER CROSSING			
17 - APPROACHING OR LEAVING VEHICLE		21 - LYING IN ROADWAY			
18 - ENTERING OR CROSSING SPECIFIED LOCATION		22 - NOT DISCERNIBLE			
19 - STANDING		23 - OPENING DOOR INTO ROADWAY			
20 - OTHER NON-MOTORIST		99 - OTHER IMPROPER ACTION			
21 - STANDING OUTSIDE DISABLED VEHICLE					
99 - OTHER / UNKNOWN					
CONTRIBUTING CIRCUMSTANCES					
1 - NONE		7 - EQUIPMENT FAILURE			
2 - FIRE/EXPLOSION		8 - SEPARATION OF UNITS			
3 - IMMERSION		9 - RAN OFF ROAD RIGHT			
4 - JACKKNIFE		10 - RAN OFF ROAD LEFT			
5 - CARGO / EQUIPMENT LOSS OR SHIFT		11 - CROSS MEDIAN			
6 - IMPROPER TURN		12 - IMPROPER BACKING			
SEQUENCE OF EVENTS					
1 - OVERTURN/ROLLOVER		6 - EQUIPMENT FAILURE			
2 - FIRE/EXPLOSION		7 - SEPARATION OF UNITS			
3 - IMMERSION		8 - RAN OFF ROAD RIGHT			
4 - JACKKNIFE		9 - RAN OFF ROAD LEFT			
5 - CARGO / EQUIPMENT LOSS OR SHIFT		10 - CROSS MEDIAN			
6 - IMPROPER TURN		11 - CROSS MEDIAN			
7 - EQUIPMENT FAILURE		12 - IMPROPER BACKING			
8 - SEPARATION OF UNITS		13 - IMPROPER START FROM A PARKED POSITION			
9 - RAN OFF ROAD RIGHT		14 - STOPPED OR PARKED ILLEGALLY			
10 - RAN OFF ROAD LEFT		15 - SWERVING TO AVOID			
11 - CROSS MEDIAN		16 - WRONG WAY			
12 - IMPROPER BACKING		17 - APPROACHING OR LEAVING VEHICLE			
13 - IMPROPER START FROM A PARKED POSITION		18 - ENTERING OR CROSSING SPECIFIED LOCATION			
14 - STOPPED OR PARKED ILLEGALLY		19 - STANDING			
15 - SWERVING TO AVOID		20 - OTHER NON-MOTORIST			
16 - WRONG WAY		21 - STANDING OUTSIDE DISABLED VEHICLE			
17 - APPROACHING OR LEAVING VEHICLE		22 - NOT DISCERNIBLE			
18 - ENTERING OR CROSSING SPECIFIED LOCATION		23 - OPENING DOOR INTO ROADWAY			
19 - STANDING		99 - OTHER IMPROPER ACTION			
20 - OTHER NON-MOTORIST					
21 - STANDING OUTSIDE DISABLED VEHICLE					
99 - OTHER / UNKNOWN					
NON-COLLISION					
11 - CROSS CENTERLINE - OPPOSITE DIRECTION OF TRAVEL		16 - RAILWAY VEHICLE			
12 - DOWNHILL RUNAWAY		17 - ANIMAL - FARM			
13 - OTHER NON-COLLISION		18 - ANIMAL - DEER			
14 - PEDESTRIAN		19 - ANIMAL - OTHER			
15 - PEDALCYCLE		20 - MOTOR VEHICLE IN TRANSPORT			
21 - PARKED MOTOR VEHICLE		22 - WORK ZONE MAINTENANCE EQUIPMENT			
23 - STRUCK BY FALLING, SHIFTING CARGO OR ANYTHING SET IN MOTION BY A MOTOR VEHICLE		24 - OTHER MOVABLE OBJECT			
25 - IMPACT ATTENUATOR / CRASH CUSHION		26 - BRIDGE OVERHEAD STRUCTURE			
27 - BRIDGE PIER OR ABUTMENT		28 - BRIDGE PARAPET			
29 - BRIDGE RAIL		30 - GUARDRAIL FACE			
31 - GUARDRAIL END		32 - PORTABLE BARRIER			
33 - MEDIAN CABLE BARRIER		34 - MEDIAN GUARDRAIL BARRIER			
35 - MEDIAN CONCRETE BARRIER		36 - MEDIAN OTHER BARRIER			
37 - TRAFFIC SIGN POST		38 - OVERHEAD SIGN POST			
39 - LIGHT / LUMINARIES SUPPORT		40 - UTILITY POLE			
41 - OTHER POST, POLE OR SUPPORT		42 - CULVERT			
43 - CURB		44 - DITCH			
45 - EMBANKMENT		46 - FENCE			
47 - MAILBOX		48 - TREE			
49 - FIRE HYDRANT		50 - WORK ZONE MAINTENANCE EQUIPMENT			
51 - WALL		52 - BUILDING			
53 - TUNNEL		54 - OTHER FIXED OBJECT			
55 - OTHER / UNKNOWN					
FIRST HARMFUL EVENT		MOST HARMFUL EVENT			

LOCAL REPORT NUMBER 2 2 0 3 2 6 7 4	
DAMAGE	
DAMAGE SCALE	
1 - NONE 3 - FUNCTIONAL DAMAGE	
2 - MINOR DAMAGE 4 - DISABLING DAMAGE	
9 - UNKNOWN	
DAMAGED AREA(S) INDICATE ALL THAT APPLY	
	
<input type="checkbox"/> - NO DAMAGE [0] <input type="checkbox"/> - UNDERCARRIAGE [14]	
<input type="checkbox"/> - TOP [13] <input type="checkbox"/> - ALL AREAS [15]	
<input type="checkbox"/> - UNIT NOT AT SCENE [16]	
INITIAL POINT OF CONTACT	
0 - NO DAMAGE 14 - UNDERCARRIAGE	
1-12 - REFER TO UNIT DIAGRAM 15 - VEHICLE NOT AT SCENE	
99 - UNKNOWN	
TRAFFIC	
TRAFFICWAY FLOW	TRAFFIC CONTROL
1 - ONE-WAY	1 - ROUNDABOUT 4 - STOP SIGN
2 - TWO-WAY	2 - SIGNAL 5 - YIELD SIGN
	3 - FLASHER 6 - NO CONTROL
# OF THROUGH LANES ON ROAD	RAIL GRADE CROSSING
4	1 - NOT INVOLVED
	2 - INVOLVED-ACTIVE CROSSING
	3 - INVOLVED-PASSIVE CROSSING
UNIT / NON-MOTORIST DIRECTION	
1 - NORTH 5 - NORTHEAST	
2 - SOUTH 6 - NORTHWEST	
3 - EAST 7 - SOUTHEAST	
4 - WEST 8 - SOUTHWEST	
9 - OTHER / UNKNOWN	
UNIT SPEED	DETECTED SPEED
0	1 - STATED / ESTIMATED SPEED
	2 - CALCULATED / EDR
	3 - UNDETERMINED
POSTED SPEED	
3 5	





# MOTORIST / Non-MOTORIST

LOCAL REPORT NUMBER  
2 2 0 3 2 6 7 4

UNIT # 0 1 NAME: LAST, FIRST, MIDDLE Sapkota, Nirupama  
DATE OF BIRTH 1 1 1 1 2 0 0 2 AGE 1 9 GENDER F

ADDRESS: STREET, CITY, STATE, ZIP 4969 Chablis Ct. Fairfield, OH. 45014  
CONTACT PHONE - INCLUDE AREA CODE

INJURIES 4 INJURED TAKEN BY 2 EMS AGENCY (NAME) Fairfield INJURED TAKEN TO: MEDICAL FACILITY (NAME, CITY) Mercy Hospital  
SAFETY EQUIPMENT USED 0 4 ☐ DOT-COMPLIANT MC HELMET SEATING POSITION 0 1 AIR BAG USAGE 2 EJECTION 1 TRAPPED 1

OL STATE O H OPERATOR LICENSE NUMBER OFFENSE CHARGED 333.03A LOCAL CODE ☒  
OFFENSE DESCRIPTION ACDA CITATION NUMBER 251038

OL CLASS 4 ENDORSEMENT SELECT UP TO 2 RESTRICTION SELECT UP TO 3 DRIVER DISTRACTED BY 1 ALCOHOL / DRUG SUSPECTED ☐ ALCOHOL ☐ MARIJUANA ☐ OTHER DRUG  
CONDITION 1 ALCOHOL TEST STATUS 1 TYPE 1 VALUE 1 DRUG TEST(S) STATUS 1 TYPE 1 RESULT SELECT UP TO 4

UNIT # 0 2 NAME: LAST, FIRST, MIDDLE Norman, Ryan K. Jr.  
DATE OF BIRTH 0 7 0 6 2 0 0 3 AGE 1 8 GENDER M

ADDRESS: STREET, CITY, STATE, ZIP 220 S. Gersam Ave. Hamilton, OH. 45013  
CONTACT PHONE - INCLUDE AREA CODE

INJURIES 5 INJURED TAKEN BY EMS AGENCY (NAME) INJURED TAKEN TO: MEDICAL FACILITY (NAME, CITY) SAFETY EQUIPMENT USED 0 4 ☐ DOT-COMPLIANT MC HELMET SEATING POSITION 0 1 AIR BAG USAGE 1 EJECTION 1 TRAPPED 1

OL STATE O H OPERATOR LICENSE NUMBER OFFENSE CHARGED LOCAL CODE ☐  
OFFENSE DESCRIPTION CITATION NUMBER

OL CLASS 4 ENDORSEMENT SELECT UP TO 2 RESTRICTION SELECT UP TO 3 DRIVER DISTRACTED BY 1 ALCOHOL / DRUG SUSPECTED ☐ ALCOHOL ☐ MARIJUANA ☐ OTHER DRUG  
CONDITION 1 ALCOHOL TEST STATUS 1 TYPE 1 VALUE 1 DRUG TEST(S) STATUS 1 TYPE 1 RESULT SELECT UP TO 4

UNIT # 0 3 NAME: LAST, FIRST, MIDDLE Victor, Pyur J.  
DATE OF BIRTH 0 3 0 4 2 0 0 4 AGE 1 8 GENDER M

ADDRESS: STREET, CITY, STATE, ZIP 7756 Wildbranch Rd. Hamilton, OH. 45011  
CONTACT PHONE - INCLUDE AREA CODE

INJURIES 5 INJURED TAKEN BY EMS AGENCY (NAME) INJURED TAKEN TO: MEDICAL FACILITY (NAME, CITY) SAFETY EQUIPMENT USED 0 4 ☐ DOT-COMPLIANT MC HELMET SEATING POSITION 0 1 AIR BAG USAGE 1 EJECTION 1 TRAPPED

OL STATE O H OPERATOR LICENSE NUMBER OFFENSE CHARGED LOCAL CODE ☐  
OFFENSE DESCRIPTION CITATION NUMBER

OL CLASS 4 ENDORSEMENT SELECT UP TO 2 RESTRICTION SELECT UP TO 3 DRIVER DISTRACTED BY 1 ALCOHOL / DRUG SUSPECTED ☐ ALCOHOL ☐ MARIJUANA ☐ OTHER DRUG  
CONDITION 1 ALCOHOL TEST STATUS 1 TYPE 1 VALUE 1 DRUG TEST(S) STATUS 1 TYPE 1 RESULT SELECT UP TO 4

INJURIES	SEATING POSITION	AIR BAG	OL CLASS	OL RESTRICTION(S)	DRIVER DISTRACTION	TEST STATUS
1 - FATAL	1 - FRONT - LEFT SIDE (MOTORCYCLE DRIVER)	1 - NOT DEPLOYED	1 - CLASS A	1 - ALCOHOL INTERLOCK DEVICE	1 - NOT DISTRACTED	1 - NONE GIVEN
2 - SUSPECTED SERIOUS INJURY	2 - FRONT - MIDDLE	2 - DEPLOYED FRONT	2 - CLASS B	2 - CDL INTRASTATE ONLY	2 - MANUALLY OPERATING AN ELECTRONIC COMMUNICATION DEVICE (TEXTING, TYPING, DIALING)	2 - TEST REFUSED
3 - SUSPECTED MINOR INJURY	3 - FRONT - RIGHT SIDE	3 - DEPLOYED SIDE	3 - CLASS C	3 - CORRECTIVE LENSES	3 - TALKING ON HANDS-FREE COMMUNICATION DEVICE	3 - TEST GIVEN, CONTAMINATED SAMPLE / UNUSABLE
4 - POSSIBLE INJURY	4 - SECOND - LEFT SIDE (MOTORCYCLE PASSENGER)	4 - DEPLOYED BOTH FRONT / SIDE	4 - REGULAR CLASS (OHIO = D)	4 - FARM WAIVER	4 - TALKING ON HAND-HELD COMMUNICATION DEVICE	4 - TEST GIVEN, RESULTS KNOWN
5 - NO APPARENT INJURY	5 - SECOND - MIDDLE	5 - NOT APPLICABLE	5 - M/C MOPED ONLY	5 - EXCEPT CLASS A BUS & CLASS B BUS	5 - OTHER ACTIVITY WITH AN ELECTRONIC DEVICE	5 - TEST GIVEN, RESULTS UNKNOWN
INJURED TAKEN BY	6 - SECOND - RIGHT SIDE	9 - DEPLOYMENT UNKNOWN	6 - NO VALID OL	7 - EXCEPT TRACTOR-TRAILER	6 - PASSENGER	ALCOHOL TEST TYPE
1 - NOT TRANSPORTED / TREATED AT SCENE	7 - THIRD - LEFT SIDE (MOTORCYCLE SIDE CAR)	EJECTION	OL ENDORSEMENT	8 - INTERMEDIATE LICENSE RESTRICTIONS	7 - OTHER DISTRACTION INSIDE THE VEHICLE	1 - NONE
2 - EMS	8 - THIRD - MIDDLE	1 - NOT EJECTED	H - HAZMAT	9 - LEARNER'S PERMIT RESTRICTIONS	8 - OTHER DISTRACTION OUTSIDE THE VEHICLE	2 - BLOOD
3 - POLICE	9 - THIRD - RIGHT SIDE	2 - PARTIALLY EJECTED	M - MOTORCYCLE	10 - LIMITED TO DAYLIGHT ONLY	9 - OTHER / UNKNOWN	3 - URINE
9 - OTHER / UNKNOWN	10 - SLEEPER SECTION OF TRUCK CAB	3 - TOTALLY EJECTED	P - PASSENGER	11 - LIMITED TO EMPLOYMENT	CONDITION	4 - BREATH
SAFETY EQUIPMENT	11 - PASSENGER IN OTHER ENCLOSED CARGO AREA (NON-TRAILING UNIT, BUS, PICK-UP WITH CAP)	4 - NOT APPLICABLE	N - TANKER	12 - LIMITED - OTHER	1 - APPARENTLY NORMAL	5 - OTHER
1 - NONE USED	12 - PASSENGER IN UNENCLOSED CARGO AREA	TRAPPED	Q - MOTOR SCOOTER	13 - MECHANICAL DEVICES (SPECIAL BRAKES, HAND CONTROLS, OR OTHER ADAPTIVE DEVICES)	2 - PHYSICAL IMPAIRMENT	DRUG TEST TYPE
2 - SHOULDER BELT ONLY USED	13 - TRAILING UNIT	1 - NOT TRAPPED	R - THREE-WHEEL MOTORCYCLE	14 - MILITARY VEHICLES ONLY	3 - EMOTIONAL (E.G., DEPRESSED, ANGRY, DISTURBED)	1 - NONE
3 - LAP BELT ONLY USED	14 - RIDING ON VEHICLE EXTERIOR (NON-TRAILING UNIT)	2 - EXTRICATED BY MECHANICAL MEANS	S - SCHOOL BUS	15 - MOTOR VEHICLES WITHOUT AIR BRAKES	4 - ILLNESS	2 - BLOOD
4 - SHOULDER & LAP BELT USED	15 - NON-MOTORIST	3 - FREED BY NON-MECHANICAL MEANS	T - DOUBLE & TRIPLE TRAILERS	16 - OUTSIDE MIRROR	5 - FELL ASLEEP, FAINTED, FATIGUED, ETC.	3 - URINE
5 - CHILD RESTRAINT SYSTEM - FORWARD FACING	99 - OTHER / UNKNOWN	GENDER	X - TANKER / HAZMAT	17 - PROSTHETIC AID	6 - UNDER THE INFLUENCE OF MEDICATIONS / DRUGS / ALCOHOL	4 - OTHER
6 - CHILD RESTRAINT SYSTEM - REAR FACING		F - FEMALE		18 - OTHER	9 - OTHER / UNKNOWN	DRUG TEST RESULT(S)
7 - BOOSTER SEAT		M - MALE				1 - AMPHETAMINES
8 - HELMET USED		U - OTHER / UNKNOWN				2 - BARBITURATES
9 - PROTECTIVE PADS USED (ELBOW, KNEES, ETC.)						3 - BENZODIAZEPINES
10 - REFLECTIVE CLOTHING						4 - CANNABINOIDS
11 - LIGHTING - PEDESTRIAN / BICYCLE ONLY						5 - COCAINE
99 - OTHER / UNKNOWN						6 - OPIATES / OPIOIDS
						7 - OTHER
						8 - NEGATIVE RESULTS