



TRAFFIC CRASH REPORT

*DENOTES MANDATORY FIELD FOR SUPPLEMENT REPORT

LOCAL REPORT NUMBER*

<input checked="" type="checkbox"/> PHOTOS TAKEN <input type="checkbox"/> SECONDARY CRASH		<input checked="" type="checkbox"/> OH-2 <input type="checkbox"/> OH-1P <input type="checkbox"/> OTHER <input type="checkbox"/> PRIVATE PROPERTY		LOCAL INFORMATION		2 2 0 3 8 8 8 2	
COUNTY* 0 9		LOCALITY* 1 CITY 2 VILLAGE 3 TOWNSHIP		LOCATION: CITY, VILLAGE, TOWNSHIP* City of Fairfield		CRASH DATE / TIME* 06012022 1627	
ROUTE TYPE 1		ROUTE NUMBER 1		PREFIX 1 - NORTH 2 - SOUTH 3 - EAST 4 - WEST		LOCATION ROAD NAME SOUTH GILMORE	
ROUTE TYPE 1		ROUTE NUMBER 1		PREFIX 1 - NORTH 2 - SOUTH 3 - EAST 4 - WEST		REFERENCE ROAD NAME (ROAD, MILEPOST, HOUSE #) MACK	
REFERENCE POINT 1 - INTERSECTION 2 - MILE POST 3 - HOUSE # 1		DIRECTION FROM REFERENCE 1 - NORTH 2 - SOUTH 3 - EAST 4 - WEST 2		ROUTE TYPE IR - INTERSTATE ROUTE(TP) US - FEDERAL US ROUTE SR - STATE ROUTE CR - NUMBERED COUNTY ROUTE TR - NUMBERED TOWNSHIP ROUTE		ROAD TYPE AL - ALLEY AV - AVENUE BL - BOULEVARD CR - CIRCLE CT - COURT DR - DRIVE HE - HEIGHTS HW - HIGHWAY LA - LANE MP - MILEPOST OV - OVAL PK - PARKWAY PI - PIKE PL - PLACE RD - ROAD SQ - SQUARE ST - STREET TE - TERRACE TL - TRAIL WA - WAY	
DISTANCE FROM REFERENCE 7 5		DISTANCE UNIT OF MEASURE 1 - MILES 2 - FEET 3 - YARDS 2		CRASH SEVERITY 1 - FATAL 2 - SERIOUS INJURY SUSPECTED 3 - MINOR INJURY SUSPECTED 4 - INJURY POSSIBLE 5 - PROPERTY DAMAGE ONLY 5		INTERSECTION RELATED <input checked="" type="checkbox"/> WITHIN INTERSECTION OR ON APPROACH <input type="checkbox"/> WITHIN INTERCHANGE AREA NUMBER OF APPROACHES 4	
LOCATION OF FIRST HARMFUL EVENT 1 - ON ROADWAY 2 - ON SHOULDER 3 - IN MEDIAN 4 - ON ROADSIDE 5 - ON GORE 6 - OUTSIDE TRAFFIC WAY 7 - ON RAMP 8 - OFF RAMP 0 1		MANNER OF CRASH COLLISION/IMPACT 1 - NOT COLLISION BETWEEN TWO MOTOR VEHICLES IN TRANSPORT 2 - REAR-END 3 - HEAD-ON 5		DIRECTION OF TRAVEL 1 - NORTH 2 - SOUTH 3 - EAST 4 - WEST		MEDIAN TYPE 1 - DIVIDED FLUSH MEDIAN (<4 FEET) 2 - DIVIDED FLUSH MEDIAN (≥4 FEET) 3 - DIVIDED, DEPRESSED MEDIAN (ANY TYPE) 4 - DIVIDED, RAISED MEDIAN (ANY TYPE) 9 - OTHER/UNKNOWN	
<input type="checkbox"/> WORK ZONE RELATED <input type="checkbox"/> WORKERS PRESENT <input type="checkbox"/> LAW ENFORCEMENT PRESENT <input type="checkbox"/> ACTIVE SCHOOL ZONE		WORK ZONE TYPE 1 - LANE CLOSURE 2 - LANE SHIFT/CROSSOVER 3 - WORK ON SHOULDER OR MEDIAN 4 - INTERMITTENT OR MOVING WORK 5 - OTHER		LOCATION OF CRASH IN WORK ZONE 1 - BEFORE THE 1ST WORK ZONE WARNING SIGN 2 - ADVANCE WARNING AREA 3 - TRANSITION AREA 4 - ACTIVITY AREA 5 - TERMINATION AREA		CONTOUR 1 1 - STRAIGHT LEVEL 2 - STRAIGHT GRADE 3 - CURVE LEVEL 4 - CURVE GRADE 9 - OTHER/UNKNOWN	
LIGHT CONDITION 1 - DAYLIGHT 2 - DAWN/DUSK 3 - DARK - LIGHTED ROADWAY 4 - DARK - ROADWAY NOT LIGHTED 5 - DARK - UNKNOWN ROADWAY LIGHTING 9 - OTHER / UNKNOWN 1		WEATHER 1 - CLEAR 2 - CLOUDY 3 - FOG, SMOG, SMOKE 4 - RAIN 5 - SLEET, HAIL 6 - SNOW 7 - SEVERE CROSSWINDS 8 - BLOWING SAND, SOIL, DIRT, SNOW 9 - FREEZING RAIN OR FREEZING DRIZZLE 99 - OTHER / UNKNOWN 1		CONDITIONS 1 1 - DRY 2 - WET 3 - SNOW 4 - ICE 5 - SAND, MUD, DIRT, OIL, GRAVEL 6 - WATER (STANDING, MOVING) 7 - SLUSH 9 - OTHER/UNKNOWN		SURFACE 2 1 - CONCRETE 2 - BLACKTOP, BITUMINOUS, ASPHALT 3 - BRICK/BLOCK 4 - SLAG, GRAVEL, STONE 5 - DIRT 9 - OTHER/UNKNOWN	
NARRATIVE On June 1, 2022 at approximately 4:27 PM, Units 1 and 2 were traveling northbound on South Gilmore Road approaching Mack Road. Both units were stopped in traffic. Unit 1 then backed into Unit 2. Unit 1 then fled the scene. Unit 1 driver was also charged with OVI and Leaving the Scene. SEE OH-2							
CRASH REPORTED DATE / TIME 06012022 1627		DISPATCH DATE / TIME 06012022 1627		ARRIVAL DATE / TIME 06012022 1633		SCENE CLEARED DATE / TIME 06012022 1707	
TOTAL TIME ROADWAY CLOSED 0		OTHER INVESTIGATION TIME 6 0		TOTAL MINUTES 1 0 0		OFFICER'S NAME* A. ROUSH OFFICER'S BADGE NUMBER* 1 7 0	
CHECKED BY OFFICER'S NAME* Sgt. J. J. [Signature]		CHECKED BY OFFICER'S NAME* [Signature]		CHECKED BY OFFICER'S NAME* [Signature]		REPORT TAKEN BY <input checked="" type="checkbox"/> POLICE AGENCY <input type="checkbox"/> MOTORIST <input type="checkbox"/> SUPPLEMENT (CORRECTION OR ADDITION TO AN EXISTING REPORT SENT TO GPS)	

OWNER	UNIT #	OWNER NAME: LAST, FIRST, MIDDLE (<input type="checkbox"/> SAME AS DRIVER)	OWNER PHONE: INCLUDE AREA CODE (<input type="checkbox"/> SAME AS DRIVER)
	01	BISCHAK MASON, PATRICIA	
	OWNER ADDRESS: STREET, CITY, STATE, ZIP (<input type="checkbox"/> SAME AS DRIVER)		
	5756 GAINES RD		
COMMERCIAL CARRIER: NAME, ADDRESS, CITY, STATE, ZIP		COMMERCIAL CARRIER PHONE: INCLUDE AREA CODE	

LP STATE	LICENSE PLATE #	VEHICLE IDENTIFICATION #	VEHICLE YEAR	VEHICLE MAKE
OH	FHP9037	1G8MF315X108Y1132433	2008	SATURN
<input type="checkbox"/> INSURANCE VERIFIED	INSURANCE COMPANY	INSURANCE POLICY #	COLOR	VEHICLE MODEL
			RED	SKY
TYPE OF USE		US DOT #	TOWED BY: COMPANY NAME	
<input type="checkbox"/> COMMERCIAL <input type="checkbox"/> GOVERNMENT <input type="checkbox"/> IN EMERGENCY RESPONSE			FOX TOWING	
<input type="checkbox"/> INTERLOCK DEVICE EQUIPPED	<input checked="" type="checkbox"/> HIT/SKIP UNIT	VEHICLE WEIGHT GVWR/GCWR	HAZARDOUS MATERIAL	
		1 - <10K LBS. 2 - 10,001 - 26K LBS. 3 - >26K LBS.	CLASS # PLACARD ID #	

UNIT TYPE	1 - PASSENGER CAR	7 - MOTORCYCLE 2-WHEELED	12 - GOLF CART	18 - LIMO (LIVERY VEHICLE)	23 - PEDESTRIAN / SKATER
01	2 - PASSENGER VAN (MINIVAN)	8 - MOTORCYCLE 3-WHEELED	13 - SNOWMOBILE	19 - BUS (16+ PASSENGERS)	24 - WHEELCHAIR (ANY TYPE)
	3 - SPORT UTILITY VEHICLE	9 - AUTOCYCLE	14 - SINGLE UNIT TRUCK	20 - OTHER VEHICLE	25 - OTHER NON-MOTORIST
	4 - PICK UP	10 - MOPED OR MOTORIZED BICYCLE	15 - SEMI-TRACTOR	21 - HEAVY EQUIPMENT	26 - BICYCLE
	5 - CARGO VAN	11 - ALL TERRAIN VEHICLE (ATV / UTV)	16 - FARM EQUIPMENT	22 - ANIMAL WITH RIDER OR ANIMAL-DRAWN VEHICLE	27 - TRAIN
	6 - VAN (9-15 SEATS)		17 - MOTORHOME	99 - UNKNOWN OR HIT/SKIP	

# OF TRAILING UNITS	00
WAS VEHICLE OPERATING IN AUTONOMOUS MODE WHEN CRASH OCCURRED?	0
1 - YES 2 - NO 9 - OTHER / UNKNOWN	AUTONOMOUS MODE LEVEL
	0 - NO AUTOMATION 1 - DRIVER ASSISTANCE 2 - PARTIAL AUTOMATION 3 - CONDITIONAL AUTOMATION 4 - HIGH AUTOMATION 5 - FULL AUTOMATION 9 - UNKNOWN

SPECIAL FUNCTION	1 - NONE	6 - BUS - CHARTER/TOUR	11 - FIRE	16 - FARM	21 - MAIL CARRIER
01	2 - TAXI	7 - BUS - INTERCITY	12 - MILITARY	17 - MOWING	99 - OTHER / UNKNOWN
	3 - ELECTRONIC RIDE SHARING	8 - BUS - SHUTTLE	13 - POLICE	18 - SNOW REMOVAL	
	4 - SCHOOL TRANSPORT	9 - BUS - OTHER	14 - PUBLIC UTILITY	19 - TOWING	
	5 - BUS - TRANSIT/COMMUTER	10 - AMBULANCE	15 - CONSTRUCTION EQUIPMENT	20 - SAFETY SERVICE PATROL	

CARGO BODY TYPE	1 - NO CARGO BODY TYPE / NOT APPLICABLE	3 - VEHICLE TOWING ANOTHER MOTOR VEHICLE	5 - INTERMODAL CONTAINER CHASSIS	8 - POLE	12 - CONCRETE MIXER
01	2 - BUS	4 - LOGGING	6 - CARGO VAN/ENCLOSED BOX	9 - CARGO TANK	13 - AUTO TRANSPORTER
		7 - GRAIN/CHIPS/GRAVEL	10 - FLAT BED	11 - DUMP	14 - GARBAGE/REFUSE
					99 - OTHER / UNKNOWN

VEHICLE DEFECTS	1 - TURN SIGNALS	4 - BRAKES	7 - WORN OR SLICK TIRES	9 - MOTOR TROUBLE	99 - OTHER / UNKNOWN
	2 - HEAD LAMPS	5 - STEERING	8 - TRAILER EQUIPMENT DEFECTIVE	10 - DISABLED FROM PRIOR ACCIDENT	
	3 - TAIL LAMPS	6 - TIRE BLOWOUT			

NON-MOTORIST LOCATION AT IMPACT	1 - INTERSECTION - MARKED CROSSWALK	3 - INTERSECTION - OTHER	6 - BICYCLE LANE	9 - MEDIAN/CROSSING ISLAND	12 - FIRST RESPONDER AT INCIDENT SCENE
	2 - INTERSECTION - UNMARKED CROSSWALK	4 - MIDBLOCK - MARKED CROSSWALK	7 - SHOULDER / ROADSIDE	10 - DRIVEWAY ACCESS	19 - STANDING
		5 - TRAVEL LANE - OTHER LOCATION	8 - SIDEWALK	11 - SHARED USE PATHS OR TRAILS	20 - OTHER NON-MOTORIST
					21 - STANDING OUTSIDE DISABLED VEHICLE
					99 - OTHER / UNKNOWN

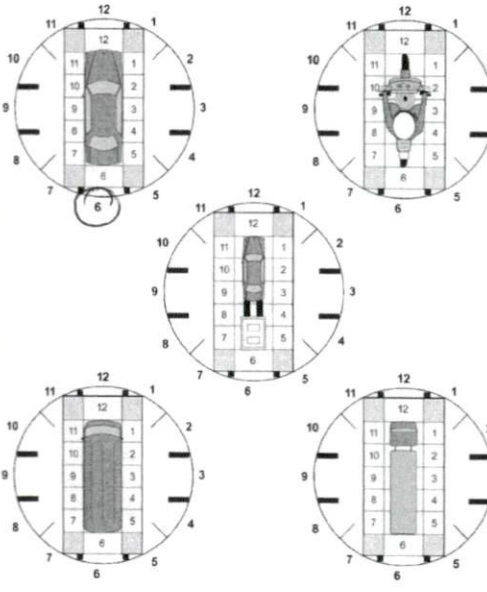
ACTION	1 - NON-CONTACT	1 - STRAIGHT AHEAD	7 - MAKING U-TURN	13 - NEGOTIATING A CURVE	18 - APPROACHING OR LEAVING VEHICLE
03	2 - NON-COLLISION	2 - BACKING	8 - ENTERING TRAFFIC LANE	14 - ENTERING OR CROSSING SPECIFIED LOCATION	19 - STANDING
	3 - STRIKING	3 - CHANGING LANES	9 - LEAVING TRAFFIC LANE	15 - WALKING, RUNNING, JOGGING, PLAYING	20 - OTHER NON-MOTORIST
	4 - STRUCK	4 - OVERTAKING/PASSING	10 - PARKED	16 - WORKING	21 - STANDING OUTSIDE DISABLED VEHICLE
	5 - BOTH STRIKING & STRUCK	5 - MAKING RIGHT TURN	11 - SLOWING OR STOPPED IN TRAFFIC	17 - PUSHING VEHICLE	99 - OTHER / UNKNOWN
	9 - OTHER / UNKNOWN	6 - MAKING LEFT TURN	12 - DRIVERLESS		

CONTRIBUTING CIRCUMSTANCES	1 - NONE	7 - LEFT OF CENTER	13 - IMPROPER START FROM A PARKED POSITION	17 - VISION OBSTRUCTION	21 - LYING IN ROADWAY
	2 - FAILURE TO YIELD	8 - FOLLOWING TOO CLOSE / ACDA	14 - STOPPED OR PARKED ILLEGALLY	18 - OPERATING DEFECTIVE EQUIPMENT	22 - NOT DISCERNIBLE
	3 - RAN RED LIGHT	9 - IMPROPER LANE CHANGE	15 - SWERVING TO AVOID	19 - LOAD SHIFTING/FALLING/SPILLING	23 - OPENING DOOR INTO ROADWAY
	4 - RAN STOP SIGN	10 - IMPROPER PASSING	16 - WRONG WAY	20 - IMPROPER CROSSING	99 - OTHER IMPROPER ACTION
	5 - CARGO / EQUIPMENT LOSS OR SHIFT	11 - DROVE OFF ROAD			
	6 - IMPROPER TURN	12 - IMPROPER BACKING			

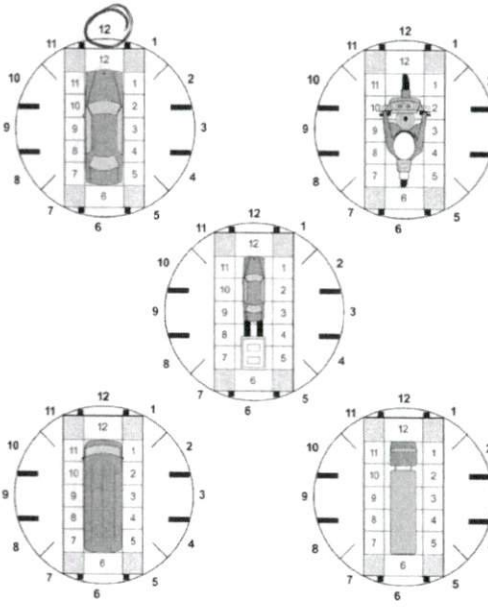
SEQUENCE OF EVENTS	1 - OVERTURN/ROLLOVER	6 - EQUIPMENT FAILURE	NON-COLLISION	16 - RAILWAY VEHICLE	22 - WORK ZONE MAINTENANCE EQUIPMENT
1	2 - FIRE/EXPLOSION	7 - SEPARATION OF UNITS	11 - CROSS CENTERLINE - OPPOSITE DIRECTION OF TRAVEL	17 - ANIMAL - FARM	23 - STRUCK BY FALLING, SHIFTING CARGO OR ANYTHING SET IN MOTION BY A MOTOR VEHICLE
	3 - IMMERSION	8 - RAN OFF ROAD RIGHT	12 - DOWNHILL RUNAWAY	18 - ANIMAL - DEER	24 - OTHER MOVABLE OBJECT
	4 - JACKKNIFE	9 - RAN OFF ROAD LEFT	13 - OTHER NON-COLLISION	19 - ANIMAL - OTHER	
	5 - CARGO / EQUIPMENT LOSS OR SHIFT	10 - CROSS MEDIAN	14 - PEDESTRIAN	20 - MOTOR VEHICLE IN TRANSPORT	
			15 - PEDALCYCLE	21 - PARKED MOTOR VEHICLE	

COLLISION WITH FIXED OBJECT - STRUCK	25 - IMPACT ATTENUATOR / CRASH CUSHION	31 - GUARDRAIL END	37 - TRAFFIC SIGN POST	43 - CURB	50 - WORK ZONE MAINTENANCE EQUIPMENT
	26 - BRIDGE OVERHEAD STRUCTURE	32 - PORTABLE BARRIER	38 - OVERHEAD SIGN POST	44 - DITCH	51 - WALL
	27 - BRIDGE PIER OR ABUTMENT	33 - MEDIAN CABLE BARRIER	39 - LIGHT / LUMINARIES SUPPORT	45 - EMBANKMENT	52 - BUILDING
	28 - BRIDGE PARAPET	34 - MEDIAN GUARDRAIL BARRIER	40 - UTILITY POLE	46 - FENCE	53 - TUNNEL
	29 - BRIDGE RAIL	35 - MEDIAN CONCRETE BARRIER	41 - OTHER POST, POLE OR SUPPORT	47 - MAILBOX	54 - OTHER FIXED OBJECT
	30 - GUARDRAIL FACE	36 - MEDIAN OTHER BARRIER	42 - CULVERT	48 - TREE	99 - OTHER / UNKNOWN
				49 - FIRE HYDRANT	

FIRST HARMFUL EVENT	1	MOST HARMFUL EVENT	1
---------------------	---	--------------------	---

LOCAL REPORT NUMBER	
2 2 0 3 8 8 8 2	
DAMAGE	
DAMAGE SCALE	
2 1 - NONE 3 - FUNCTIONAL DAMAGE	
2 2 - MINOR DAMAGE 4 - DISABLING DAMAGE	
9 - UNKNOWN	
DAMAGED AREA(S)	
INDICATE ALL THAT APPLY	
	
<input type="checkbox"/> NO DAMAGE [0] <input type="checkbox"/> UNDERCARRIAGE [14]	
<input type="checkbox"/> TOP [13] <input type="checkbox"/> ALL AREAS [15]	
<input type="checkbox"/> - UNIT NOT AT SCENE [16]	
INITIAL POINT OF CONTACT	
0 - NO DAMAGE 14 - UNDERCARRIAGE	
1-12 - REFER TO UNIT DIAGRAM 15 - VEHICLE NOT AT SCENE	
13 - TOP 99 - UNKNOWN	
TRAFFIC	
TRAFFICWAY FLOW	TRAFFIC CONTROL
2 1 - ONE-WAY 2 - TWO-WAY	2 1 - ROUNDABOUT 4 - STOP SIGN
	2 - SIGNAL 5 - YIELD SIGN
	3 - FLASHER 6 - NO CONTROL
# OF THROUGH LANES ON ROAD	RAIL GRADE CROSSING
4	1 - NOT INVOLVED
	2 - INVOLVED-ACTIVE CROSSING
	3 - INVOLVED-PASSIVE CROSSING
UNIT / NON-MOTORIST DIRECTION	
FROM 2 TO 1	
1 - NORTH 5 - NORTHEAST	
2 - SOUTH 6 - NORTHWEST	
3 - EAST 7 - SOUTHEAST	
4 - WEST 8 - SOUTHWEST	
9 - OTHER / UNKNOWN	
UNIT SPEED	DETECTED SPEED
5	1 - STATED / ESTIMATED SPEED
	2 - CALCULATED / EDR
POSTED SPEED	3 - UNDETERMINED
3 5	

OWNER	UNIT #	OWNER NAME: LAST, FIRST, MIDDLE (SAME AS DRIVER)		OWNER PHONE: INCLUDE AREA CODE (SAME AS DRIVER)	
	02	US BRONCOS SERVICES INC			
VEHICLE	OWNER ADDRESS: STREET, CITY, STATE, ZIP (SAME AS DRIVER)				
	280 DONALD DR, FAIRFIELD, OH 45014				
EVENT(S)	COMMERCIAL CARRIER: NAME, ADDRESS, CITY, STATE, ZIP		COMMERCIAL CARRIER PHONE: INCLUDE AREA CODE		
VEHICLE	LP STATE	LICENSE PLATE #	VEHICLE IDENTIFICATION #	VEHICLE YEAR	VEHICLE MAKE
	OH	PKA3451	1FDAR156R28ED28567	2008	FORD
VEHICLE	<input checked="" type="checkbox"/> INSURANCE VERIFIED	INSURANCE COMPANY	INSURANCE POLICY #	COLOR	VEHICLE MODEL
		FRANKENMUTH MUTUAL	6660315	WHITE	F-550
VEHICLE	TYPE OF USE		US DOT #	TOWED BY: COMPANY NAME	
	<input type="checkbox"/> COMMERCIAL <input type="checkbox"/> GOVERNMENT <input type="checkbox"/> IN EMERGENCY RESPONSE				
VEHICLE	<input type="checkbox"/> INTERLOCK DEVICE EQUIPPED	<input type="checkbox"/> HIT/SKIP UNIT	#OCCUPANTS	HAZARDOUS MATERIAL	
			01	<input type="checkbox"/> MATERIAL RELEASED <input type="checkbox"/> PLACARD CLASS # PLACARD ID #	
VEHICLE	1 - PASSENGER CAR		7 - MOTORCYCLE 2-WHEELED	12 - GOLF CART	18 - LIMO (LIVERY VEHICLE)
	2 - PASSENGER VAN (MINIVAN)		8 - MOTORCYCLE 3-WHEELED	13 - SNOWMOBILE	19 - BUS (16+ PASSENGERS)
VEHICLE	3 - SPORT UTILITY VEHICLE		9 - AUTOCYCLE	14 - SINGLE UNIT TRUCK	20 - OTHER VEHICLE
	4 - PICK UP		10 - MOPED OR MOTORIZED BICYCLE	15 - SEMI-TRACTOR	21 - HEAVY EQUIPMENT
VEHICLE	5 - CARGO VAN		11 - ALL TERRAIN VEHICLE (ATV / UTV)	16 - FARM EQUIPMENT	22 - ANIMAL WITH RIDER OR ANIMAL-DRAWN VEHICLE
	6 - VAN (9-15 SEATS)			17 - MOTORHOME	23 - PEDESTRIAN / SKATER
VEHICLE	# OF TRAILING UNITS		24 - WHEELCHAIR (ANY TYPE)		
	00		25 - OTHER NON-MOTORIST		
VEHICLE	WAS VEHICLE OPERATING IN AUTONOMOUS MODE WHEN CRASH OCCURRED?		26 - BICYCLE		
	02		27 - TRAIN		
VEHICLE	1 - YES 2 - NO 9 - OTHER / UNKNOWN		99 - UNKNOWN OR HIT/SKIP		
	AUTONOMOUS MODE LEVEL				
VEHICLE	1 - NONE		0 - NO AUTOMATION		
	2 - TAXI		1 - DRIVER ASSISTANCE		
VEHICLE	3 - ELECTRONIC RIDE SHARING		2 - PARTIAL AUTOMATION		
	4 - SCHOOL TRANSPORT		3 - CONDITIONAL AUTOMATION		
VEHICLE	5 - BUS - TRANSIT/COMMUTER		4 - HIGH AUTOMATION		
			5 - FULL AUTOMATION		
VEHICLE	1 - NONE		6 - BUS - CHARTER/TOUR		
	2 - TAXI		7 - BUS - INTERCITY		
VEHICLE	3 - ELECTRONIC RIDE SHARING		8 - BUS - SHUTTLE		
	4 - SCHOOL TRANSPORT		9 - BUS - OTHER		
VEHICLE	5 - BUS - TRANSIT/COMMUTER		10 - AMBULANCE		
			11 - FIRE		
VEHICLE	1 - NO CARGO BODY TYPE / NOT APPLICABLE		12 - MILITARY		
	2 - BUS		13 - POLICE		
VEHICLE	3 - VEHICLE TOWING ANOTHER MOTOR VEHICLE		14 - PUBLIC UTILITY		
	4 - LOGGING		15 - CONSTRUCTION EQUIPMENT		
VEHICLE	5 - INTERMODAL CONTAINER CHASSIS		16 - FARM		
	6 - CARGO VAN/ENCLOSED BOX		17 - MOWING		
VEHICLE	7 - GRAINCHIPS/GRAVEL		18 - SNOW REMOVAL		
			19 - TOWING		
VEHICLE	1 - TURN SIGNALS		20 - SAFETY SERVICE PATROL		
	2 - HEAD LAMPS		8 - POLE		
VEHICLE	3 - TAIL LAMPS		9 - CARGO TANK		
			10 - FLAT BED		
VEHICLE	4 - BRAKES		11 - DUMP		
	5 - STEERING		12 - CONCRETE MIXER		
VEHICLE	6 - TIRE BLOWOUT		13 - AUTO TRANSPORTER		
			14 - GARBAGE/REFUSE		
VEHICLE	1 - INTERSECTION - MARKED CROSSWALK		99 - OTHER / UNKNOWN		
	2 - INTERSECTION - UNMARKED CROSSWALK				
VEHICLE	3 - INTERSECTION - OTHER				
	4 - MIDBLOCK - MARKED CROSSWALK				
VEHICLE	5 - TRAVEL LANE - OTHER LOCATION				
VEHICLE	1 - NON-CONTACT				
	2 - NON-COLLISION				
VEHICLE	3 - STRIKING				
	4 - STRUCK				
VEHICLE	5 - BOTH STRIKING & STRUCK				
	9 - OTHER / UNKNOWN				
VEHICLE	1 - STRAIGHT AHEAD				
	2 - BACKING				
VEHICLE	3 - CHANGING LANES				
	4 - OVERTAKING/PASSING				
VEHICLE	5 - MAKING RIGHT TURN				
	6 - MAKING LEFT TURN				
VEHICLE	7 - MAKING U-TURN				
	8 - ENTERING TRAFFIC LANE				
VEHICLE	9 - LEAVING TRAFFIC LANE				
	10 - PARKED				
VEHICLE	11 - SLOWING OR STOPPED IN TRAFFIC				
	12 - DRIVERLESS				
VEHICLE	13 - NEGOTIATING A CURVE				
	14 - ENTERING OR CROSSING SPECIFIED LOCATION				
VEHICLE	15 - WALKING, RUNNING, JOGGING, PLAYING				
	16 - WORKING				
VEHICLE	17 - PUSHING VEHICLE				
VEHICLE	1 - NONE				
	2 - FAILURE TO YIELD				
VEHICLE	3 - RAN RED LIGHT				
	4 - RAN STOP SIGN				
VEHICLE	5 - UNSAFE SPEED				
	6 - IMPROPER TURN				
VEHICLE	7 - LEFT OF CENTER				
	8 - FOLLOWING TOO CLOSE / ACDA				
VEHICLE	9 - IMPROPER LANE CHANGE				
	10 - IMPROPER PASSING				
VEHICLE	11 - DROVE OFF ROAD				
	12 - IMPROPER BACKING				
VEHICLE	13 - IMPROPER START FROM A PARKED POSITION				
	14 - STOPPED OR PARKED ILLEGALLY				
VEHICLE	15 - SWERVING TO AVOID				
	16 - WRONG WAY				
VEHICLE	17 - VISION OBSTRUCTION				
	18 - OPERATING DEFECTIVE EQUIPMENT				
VEHICLE	19 - LOAD SHIFTING/FALLING/SPILLING				
	20 - IMPROPER CROSSING				
VEHICLE	21 - LYING IN ROADWAY				
	22 - NOT DISCERNIBLE				
VEHICLE	23 - OPENING DOOR INTO ROADWAY				
	99 - OTHER IMPROPER ACTION				
VEHICLE	1 - APPROACHING OR LEAVING VEHICLE				
	19 - STANDING				
VEHICLE	20 - OTHER NON-MOTORIST				
	21 - STANDING OUTSIDE DISABLED VEHICLE				
VEHICLE	99 - OTHER / UNKNOWN				
VEHICLE	1 - NON-COLLISION				
	2 - FIRE/EXPLOSION				
VEHICLE	3 - IMMERSION				
	4 - JACKKNIFE				
VEHICLE	5 - CARGO / EQUIPMENT LOSS OR SHIFT				
VEHICLE	1 - OVERTURN/ROLLOVER				
	2 - EQUIPMENT FAILURE				
VEHICLE	3 - SEPARATION OF UNITS				
	4 - RAN OFF ROAD RIGHT				
VEHICLE	5 - RAN OFF ROAD LEFT				
	6 - CROSS MEDIAN				
VEHICLE	11 - CROSS CENTERLINE - OPPOSITE DIRECTION OF TRAVEL				
	12 - DOWNHILL RUNAWAY				
VEHICLE	13 - OTHER NON-COLLISION				
	14 - PEDESTRIAN				
VEHICLE	15 - PEDALCYCLE				
VEHICLE	25 - IMPACT ATTENUATOR / CRASH CUSHION				
	26 - BRIDGE OVERHEAD STRUCTURE				
VEHICLE	27 - BRIDGE PIER OR ABUTMENT				
	28 - BRIDGE PARAPET				
VEHICLE	29 - BRIDGE RAIL				
	30 - GUARDRAIL FACE				
VEHICLE	31 - GUARDRAIL END				
	32 - PORTABLE BARRIER				
VEHICLE	33 - MEDIAN CABLE BARRIER				
	34 - MEDIAN GUARDRAIL BARRIER				
VEHICLE	35 - MEDIAN CONCRETE BARRIER				
	36 - MEDIAN OTHER BARRIER				
VEHICLE	37 - TRAFFIC SIGN POST				
	38 - OVERHEAD SIGN POST				
VEHICLE	39 - LIGHT / LUMINARIES SUPPORT				
	40 - UTILITY POLE				
VEHICLE	41 - OTHER POST, POLE OR SUPPORT				
	42 - CULVERT				
VEHICLE	43 - CURB				
	44 - DITCH				
VEHICLE	45 - EMBANKMENT				
	46 - FENCE				
VEHICLE	47 - MAILBOX				
	48 - TREE				
VEHICLE	49 - FIRE HYDRANT				
VEHICLE	50 - WORK ZONE MAINTENANCE EQUIPMENT				
	51 - WALL				
VEHICLE	52 - BUILDING				
	53 - TUNNEL				
VEHICLE	54 - OTHER FIXED OBJECT				
	99 - OTHER / UNKNOWN				
VEHICLE	FIRST HARMFUL EVENT		MOST HARMFUL EVENT		
	1		1		

LOCAL REPORT NUMBER	
2 2 0 3 8 8 8 2	
DAMAGE	
DAMAGE SCALE	
1 - NONE 3 - FUNCTIONAL DAMAGE	
2 - MINOR DAMAGE 4 - DISABLING DAMAGE	
9 - UNKNOWN	
DAMAGED AREA(S)	
INDICATE ALL THAT APPLY	
	
<input type="checkbox"/> - NO DAMAGE [0] <input type="checkbox"/> - UNDERCARRIAGE [14]	
<input type="checkbox"/> - TOP [13] <input type="checkbox"/> - ALL AREAS [15]	
<input type="checkbox"/> - UNIT NOT AT SCENE [16]	
INITIAL POINT OF CONTACT	
0 - NO DAMAGE 14 - UNDERCARRIAGE	
1-12 - REFER TO UNIT DIAGRAM 15 - VEHICLE NOT AT SCENE	
99 - UNKNOWN	
13 - TOP	
TRAFFIC	
TRAFFICWAY FLOW	TRAFFIC CONTROL
1 - ONE-WAY	1 - ROUNDABOUT 4 - STOP SIGN
2 - TWO-WAY	2 - SIGNAL 5 - YIELD SIGN
	3 - FLASHER 6 - NO CONTROL
# OF THROUGH LANES ON ROAD	RAIL GRADE CROSSING
4	1 - NOT INVOLVED
	2 - INVOLVED-ACTIVE CROSSING
	3 - INVOLVED-PASSIVE CROSSING
UNIT / NON-MOTORIST DIRECTION	
1 - NORTH 5 - NORTHEAST	
2 - SOUTH 6 - NORTHWEST	
3 - EAST 7 - SOUTHEAST	
4 - WEST 8 - SOUTHWEST	
9 - OTHER / UNKNOWN	
UNIT SPEED	DETECTED SPEED
0	1 - STATED / ESTIMATED SPEED
	2 - CALCULATED / EDR
	3 - UNDETERMINED
POSTED SPEED	
3 5	

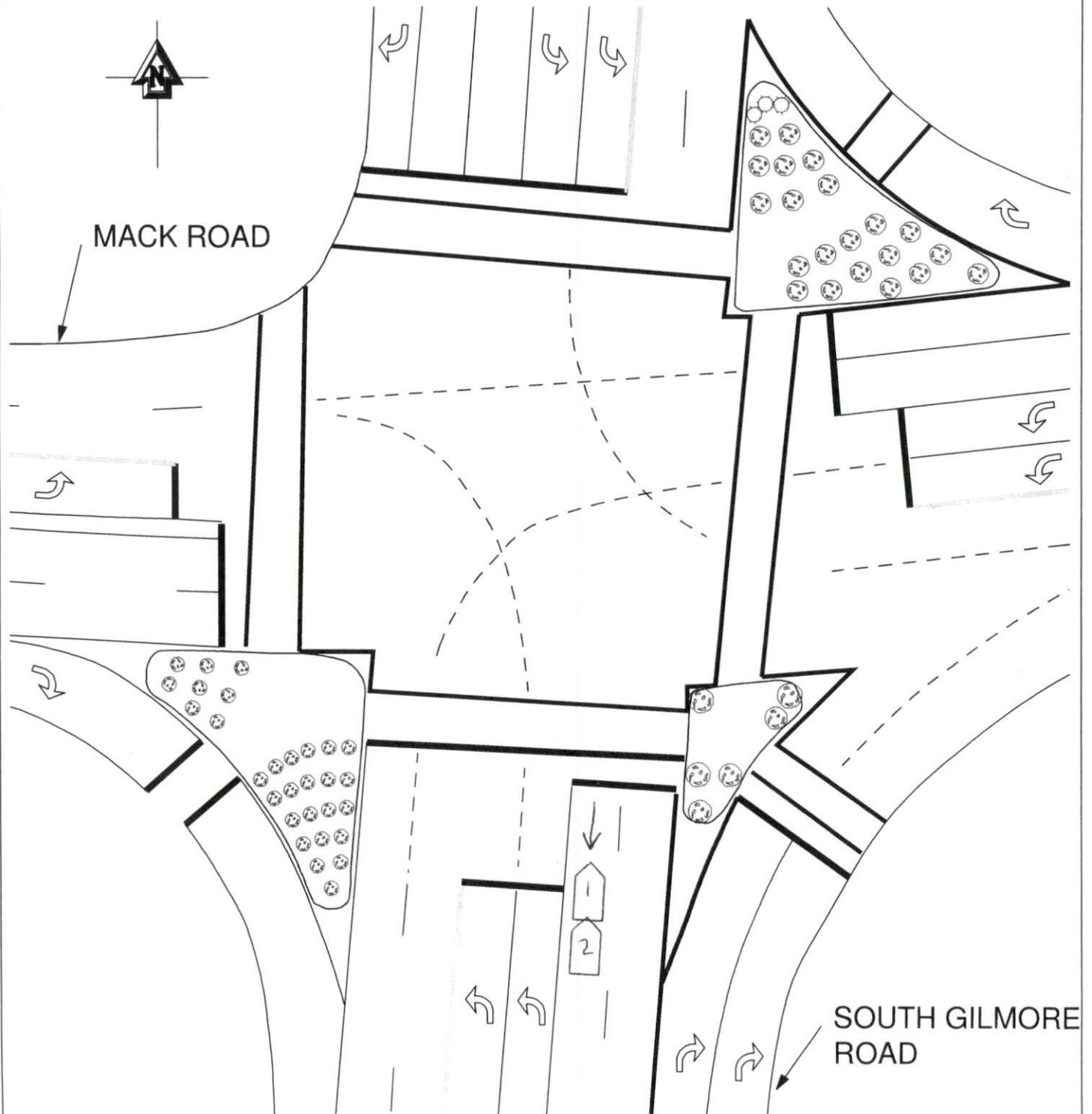


MOTORIST / Non-MOTORIST

LOCAL REPORT NUMBER																						
2 2 0 3 8 8 8 2																						
UNIT #	NAME: LAST, FIRST, MIDDLE				DATE OF BIRTH		AGE	GENDER														
0 1	MASON, BART DARYL				0 6 2 9 1 9 5 9		6 2	M														
ADDRESS: STREET, CITY, STATE, ZIP					CONTACT PHONE - INCLUDE AREA CODE																	
5756 GAINES RD, CINCINNATI, OH 45247																						
INJURIES	INJURED TAKEN BY	EMS AGENCY (NAME)	INJURED TAKEN TO: MEDICAL FACILITY (NAME, CITY)		SAFETY EQUIPMENT USED	DOT-COMPLIANT MC HELMET	SEATING POSITION	AIR BAG USAGE	EJECTION	TRAPPED												
5					0 4	<input type="checkbox"/>	0 1	1	1	1												
OL STATE	OPERATOR LICENSE NUMBER		OFFENSE CHARGED		LOCAL CODE	OFFENSE DESCRIPTION		CITATION NUMBER														
O H			331.13a		<input checked="" type="checkbox"/>	IMPROPER BACKING		251535														
OL CLASS	ENDORSEMENT SELECT UP TO 2	RESTRICTION SELECT UP TO 3		DRIVER DISTRACTED BY	ALCOHOL / DRUG SUSPECTED		CONDITION	ALCOHOL TEST			DRUG TEST(S)											
4		0 3		1	<input checked="" type="checkbox"/> ALCOHOL <input type="checkbox"/> MARIJUANA <input type="checkbox"/> OTHER DRUG		6	STATUS	TYPE	VALUE	STATUS	TYPE	RESULT SELECT UP TO 4									
								4	4	1 0 6	1	1										
UNIT #	NAME: LAST, FIRST, MIDDLE				DATE OF BIRTH		AGE	GENDER														
0 2	KULIFAY, PAUL THOMAS				0 5 1 8 1 9 6 5		5 7	M														
ADDRESS: STREET, CITY, STATE, ZIP					CONTACT PHONE - INCLUDE AREA CODE																	
5158 POTOMAC DR, FAIRFIELD, OH 45014																						
INJURIES	INJURED TAKEN BY	EMS AGENCY (NAME)	INJURED TAKEN TO: MEDICAL FACILITY (NAME, CITY)		SAFETY EQUIPMENT USED	DOT-COMPLIANT MC HELMET	SEATING POSITION	AIR BAG USAGE	EJECTION	TRAPPED												
5					0 4	<input type="checkbox"/>	0 1	1	1	1												
OL STATE	OPERATOR LICENSE NUMBER		OFFENSE CHARGED		LOCAL CODE	OFFENSE DESCRIPTION		CITATION NUMBER														
O H					<input type="checkbox"/>																	
OL CLASS	ENDORSEMENT SELECT UP TO 2	RESTRICTION SELECT UP TO 3		DRIVER DISTRACTED BY	ALCOHOL / DRUG SUSPECTED		CONDITION	ALCOHOL TEST			DRUG TEST(S)											
4		0 3		1	<input type="checkbox"/> ALCOHOL <input type="checkbox"/> MARIJUANA <input type="checkbox"/> OTHER DRUG		1	STATUS	TYPE	VALUE	STATUS	TYPE	RESULT SELECT UP TO 4									
								1	1		1	1										
UNIT #	NAME: LAST, FIRST, MIDDLE				DATE OF BIRTH		AGE	GENDER														
							0															
ADDRESS: STREET, CITY, STATE, ZIP					CONTACT PHONE - INCLUDE AREA CODE																	
INJURIES	INJURED TAKEN BY	EMS AGENCY (NAME)	INJURED TAKEN TO: MEDICAL FACILITY (NAME, CITY)		SAFETY EQUIPMENT USED	DOT-COMPLIANT MC HELMET	SEATING POSITION	AIR BAG USAGE	EJECTION	TRAPPED												
						<input type="checkbox"/>																
OL STATE	OPERATOR LICENSE NUMBER		OFFENSE CHARGED		LOCAL CODE	OFFENSE DESCRIPTION		CITATION NUMBER														
					<input type="checkbox"/>																	
OL CLASS	ENDORSEMENT SELECT UP TO 2	RESTRICTION SELECT UP TO 3		DRIVER DISTRACTED BY	ALCOHOL / DRUG SUSPECTED		CONDITION	ALCOHOL TEST			DRUG TEST(S)											
					<input type="checkbox"/> ALCOHOL <input type="checkbox"/> MARIJUANA <input type="checkbox"/> OTHER DRUG			STATUS	TYPE	VALUE	STATUS	TYPE	RESULT SELECT UP TO 4									
INJURIES											SEATING POSITION		AIR BAG		OL CLASS		OL RESTRICTION(S)		DRIVER DISTRACTION		TEST STATUS	
1 - FATAL											1 - FRONT - LEFT SIDE (MOTORCYCLE DRIVER)		1 - NOT DEPLOYED		1 - CLASS A		1 - ALCOHOL INTERLOCK DEVICE		1 - NOT DISTRACTED		1 - NONE GIVEN	
2 - SUSPECTED SERIOUS INJURY											2 - FRONT - MIDDLE		2 - DEPLOYED FRONT		2 - CLASS B		2 - CDL INTRASTATE ONLY		2 - MANUALLY OPERATING AN ELECTRONIC COMMUNICATION DEVICE (TEXTING, TYPING, DIALING)		2 - TEST REFUSED	
3 - SUSPECTED MINOR INJURY											3 - FRONT - RIGHT SIDE		3 - DEPLOYED SIDE		3 - CLASS C		3 - CORRECTIVE LENSES		3 - TALKING ON HANDS-FREE COMMUNICATION DEVICE		3 - TEST GIVEN, CONTAMINATED SAMPLE / UNUSABLE	
4 - POSSIBLE INJURY											4 - SECOND - LEFT SIDE (MOTORCYCLE PASSENGER)		4 - DEPLOYED BOTH FRONT / SIDE		4 - REGULAR CLASS (OHIO = D)		4 - FARM WAIVER		4 - TALKING ON HAND-HELD COMMUNICATION DEVICE		4 - TEST GIVEN, RESULTS KNOWN	
5 - NO APPARENT INJURY											5 - SECOND - MIDDLE		5 - NOT APPLICABLE		5 - MIC MOPED ONLY		5 - EXCEPT CLASS A BUS		5 - OTHER ACTIVITY WITH AN ELECTRONIC DEVICE		5 - TEST GIVEN, RESULTS UNKNOWN	
INJURED TAKEN BY											6 - SECOND - RIGHT SIDE (MOTORCYCLE SIDE CAR)		9 - DEPLOYMENT UNKNOWN		6 - NO VALID OL		6 - EXCEPT CLASS A & CLASS B BUS		6 - PASSENGER		ALCOHOL TEST TYPE	
1 - NOT TRANSPORTED / TREATED AT SCENE											7 - THIRD - LEFT SIDE (MOTORCYCLE SIDE CAR)						7 - EXCEPT TRACTOR-TRAILER		7 - OTHER DISTRACTION INSIDE THE VEHICLE		1 - NONE	
2 - EMS											8 - THIRD - MIDDLE						8 - INTERMEDIATE LICENSE RESTRICTIONS		8 - OTHER DISTRACTION OUTSIDE THE VEHICLE		2 - BLOOD	
3 - POLICE											9 - THIRD - RIGHT SIDE						9 - LEARNER'S PERMIT RESTRICTIONS		9 - OTHER / UNKNOWN		3 - URINE	
9 - OTHER / UNKNOWN											10 - SLEEPER SECTION OF TRUCK CAB						10 - LIMITED TO DAYLIGHT ONLY				4 - BREATH	
SAFETY EQUIPMENT											11 - PASSENGER IN OTHER ENCLOSED CARGO AREA (NON-TRAILING UNIT, BUS, PICK-UP WITH CAP)						11 - LIMITED TO EMPLOYMENT				5 - OTHER	
1 - NONE USED											12 - PASSENGER IN UNENCLOSED CARGO AREA						12 - LIMITED - OTHER				DRUG TEST TYPE	
2 - SHOULDER BELT ONLY USED											13 - TRAILING UNIT						13 - MECHANICAL DEVICES (SPECIAL BRAKES, HAND CONTROLS, OR OTHER ADAPTIVE DEVICES)				1 - NONE	
3 - LAP BELT ONLY USED											14 - RIDING ON VEHICLE EXTERIOR (NON-TRAILING UNIT)						14 - MILITARY VEHICLES ONLY				2 - BLOOD	
4 - SHOULDER & LAP BELT USED											15 - NON-MOTORIST						15 - MOTOR VEHICLES WITHOUT AIR BRAKES				3 - URINE	
5 - CHILD RESTRAINT SYSTEM - FORWARD FACING											99 - OTHER / UNKNOWN						16 - OUTSIDE MIRROR				4 - OTHER	
6 - CHILD RESTRAINT SYSTEM - REAR FACING																	17 - PROSTHETIC AID				DRUG TEST RESULT(S)	
7 - BOOSTER SEAT																	18 - OTHER				1 - AMPHETAMINES	
8 - HELMET USED																					2 - BARBITURATES	
9 - PROTECTIVE PADS USED (ELBOW, KNEES, ETC.)																					3 - BENZODIAZEPINES	
10 - REFLECTIVE CLOTHING																					4 - CANNABINOIDS	
11 - LIGHTING - PEDESTRIAN / BICYCLE ONLY																					5 - COCAINE	
99 - OTHER / UNKNOWN																					6 - OPIATES / OPIOIDS	
																					7 - OTHER	
																					8 - NEGATIVE RESULTS	



LOCAL REPORT NUMBER 22038882	REPORTING AGENCY Fairfield Police Department	DATE OF CRASH M 06 D 01 Y 22
IN COUNTY OF Butler	CRASH LOCATION SOUTH GILMORE RD / MACK RD	



NOT TO SCALE

OFFICER'S SIGNATURE
A. ROUSH

BADGE NUMBER
170