



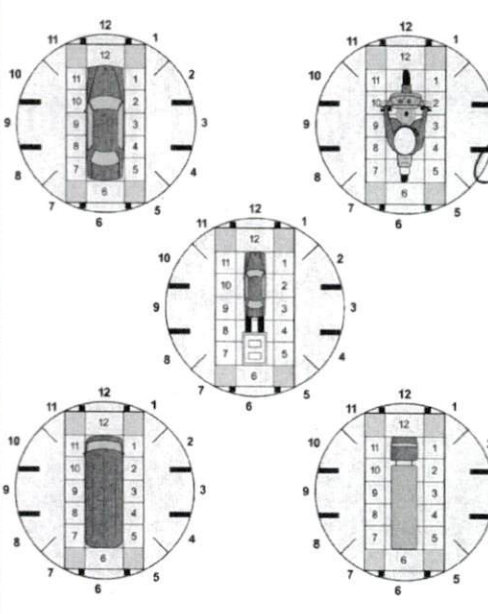
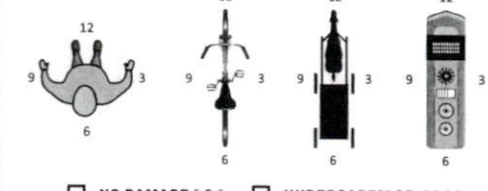
TRAFFIC CRASH REPORT

*DENOTES MANDATORY FIELD FOR SUPPLEMENT REPORT

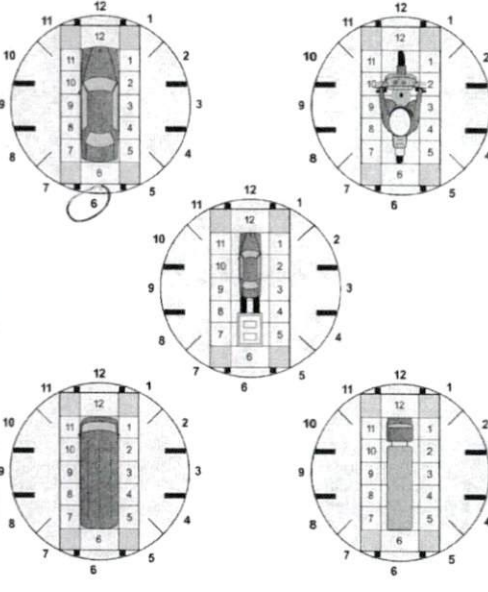
LOCAL REPORT NUMBER*

<input checked="" type="checkbox"/> PHOTOS TAKEN <input type="checkbox"/> SECONDARY CRASH		<input type="checkbox"/> OH-2 <input checked="" type="checkbox"/> OH-1P <input type="checkbox"/> PRIVATE PROPERTY	LOCAL INFORMATION		2 2 0 5 0 5 0 1		
COUNTY* 0 9		LOCALITY* 1-CITY 2-VILLAGE 3-TOWNSHIP 1	LOCATION: CITY, VILLAGE, TOWNSHIP* City of Fairfield		CRASH DATE / TIME* 07152022 0731		
ROUTE TYPE LOCATION		ROUTE NUMBER	PREFIX 1-NORTH 2-SOUTH 3-EAST 4-WEST	LOCATION ROAD NAME SYMMES	ROAD TYPE R D	LATITUDE DECIMAL DEGREES 39.348481	
ROUTE TYPE REFERENCE		ROUTE NUMBER	PREFIX 1-NORTH 2-SOUTH 3-EAST 4-WEST	REFERENCE ROAD NAME (ROAD, MILEPOST, HOUSE #) 2727	ROAD TYPE	LONGITUDE DECIMAL DEGREES -84.527260	
REFERENCE POINT 1-INTERSECTION 2-MILE POST 3-HOUSE # 3		DIRECTION FROM REFERENCE 1-NORTH 2-SOUTH 3-EAST 4-WEST	ROUTE TYPE IR - INTERSTATE ROUTE(TP) US - FEDERAL US ROUTE SR - STATE ROUTE CR - NUMBERED COUNTY ROUTE TR - NUMBERED TOWNSHIP ROUTE		ROAD TYPE AL - ALLEY AV - AVENUE BL - BOULEVARD CR - CIRCLE CT - COURT DR - DRIVE HE - HEIGHTS HW - HIGHWAY LA - LANE MP - MILEPOST OV - OVAL PK - PARKWAY PI - PIKE PL - PLACE RD - ROAD SQ - SQUARE ST - STREET TE - TERRACE TL - TRAIL WA - WAY		
DISTANCE FROM REFERENCE		DISTANCE UNIT OF MEASURE 1-MILES 2- FEET 3-YARDS	MANNER OF CRASH COLLISION/IMPACT 1-NOT COLLISION BETWEEN TWO MOTOR VEHICLES IN TRANSPORT 2-REAR-END 3-HEAD-ON 4-REAR-TO-REAR 5-BACKING 6-ANGLE 7-SIDESWIPE, SAME DIRECTION 8-SIDESWIPE, OPPOSITE DIRECTION 9-OTHER / UNKNOWN		DIRECTION OF TRAVEL 1-NORTH 2-SOUTH 3-EAST 4-WEST		
LOCATION OF FIRST HARMFUL EVENT 1-ON ROADWAY 2-ON SHOULDER 3-IN MEDIAN 4-ON ROADSIDE 5-ON GORE 6-OUTSIDE TRAFFIC WAY 7-ON RAMP 8-OFF RAMP 0 1		CROSSOVER 10-DRIVEWAY/ALLEY ACCESS 11-RAILWAY GRADE CROSSING 12-SHARED USE PATHS OR TRAILS 13-BIKE LANE 14-TOLL BOOTH 99-OTHER / UNKNOWN		MEDIAN TYPE 1-DIVIDED FLUSH MEDIAN (<4 FEET) 2-DIVIDED FLUSH MEDIAN (>4 FEET) 3-DIVIDED, DEPRESSIONED MEDIAN (ANY TYPE) 4-DIVIDED, RAISED MEDIAN (ANY TYPE) 9-OTHER/UNKNOWN			
<input type="checkbox"/> WORK ZONE RELATED <input type="checkbox"/> WORKERS PRESENT <input type="checkbox"/> LAW ENFORCEMENT PRESENT <input type="checkbox"/> ACTIVE SCHOOL ZONE		WORK ZONE TYPE 1-LANE CLOSURE 2-LANE SHIFT/CROSSOVER 3-WORK ON SHOULDER OR MEDIAN 4-INTERMITTENT OR MOVING WORK 5-OTHER		LOCATION OF CRASH IN WORK ZONE 1-BEFORE THE 1ST WORK ZONE WARNING SIGN 2-ADVANCE WARNING AREA 3-TRANSITION AREA 4-ACTIVITY AREA 5-TERMINATION AREA			
LIGHT CONDITION 1-DAYLIGHT 2-DAWN/DUSK 3-DARK - LIGHTED ROADWAY 4-DARK - ROADWAY NOT LIGHTED 5-DARK - UNKNOWN ROADWAY LIGHTING 9-OTHER / UNKNOWN 1		WEATHER 1-CLEAR 2-CLOUDY 3-FOG, SMOG, SMOKE 4-RAIN 5-SLEET, HAIL 6-SNOW 7-SEVERE CROSSWINDS 8-BLOWING SAND, SOIL, DIRT, SNOW 9-FREEZING RAIN OR FREEZING DRIZZLE 99-OTHER / UNKNOWN 0 1		CONTOUR 1-STRAIGHT LEVEL 2-STRAIGHT GRADE 3-CURVE LEVEL 4-CURVE GRADE 9-OTHER/UNKNOWN 1			
CONDITIONS 1-DRY 2-WET 3-SNOW 4-ICE 5-SAND, MUD, DIRT, OIL, GRAVEL 6-WATER (STANDING, MOVING) 7-SLUSH 9-OTHER/UNKNOWN 1		SURFACE 1-CONCRETE 2-BLACKTOP, BITUMINOUS, ASPHALT 3-BRICK/BLOCK 4-SLAG, GRAVEL, STONE 5-DIRT 9-OTHER/UNKNOWN 2		NARRATIVE On 07-15-22 at 7:31 a.m., Unit 1 and Unit 2 were traveling west on Symmes Rd. Unit 2 was stopped by traffic when the driver of Unit 1 attempted to stop and slid their motorcycle into the rear of Unit 2. The driver of Unit 1 came off the back Unit 1 before Unit 1 struck Unit 2			
CRASH REPORTED DATE / TIME 07152022 0732		DISPATCH DATE / TIME 07152022 0732		ARRIVAL DATE / TIME 07152022 0738		SCENE CLEARED DATE / TIME 07152022 0827	
TOTAL TIME ROADWAY CLOSED 2 0		OTHER INVESTIGATION TIME 3 0		TOTAL MINUTES 8 5		OFFICER'S NAME* P.O. J. DRAKE	
OFFICER'S BADGE NUMBER* 8 8		CHECKED BY OFFICER'S NAME* Sgt. J Sprague		CHECKED BY OFFICER'S BADGE NUMBER* 8 4		REPORT TAKEN BY <input checked="" type="checkbox"/> POLICE AGENCY <input type="checkbox"/> MOTORIST <input type="checkbox"/> SUPPLEMENT (CORRECTION OR ADDITION TO AN EXISTING REPORT SENT TO JOPS)	

OWNER	UNIT # 01	OWNER NAME: LAST, FIRST, MIDDLE (X SAME AS DRIVER)	OWNER PHONE: INCLUDE AREA CODE (X SAME AS DRIVER)		
	OWNER ADDRESS: STREET, CITY, STATE, ZIP (X SAME AS DRIVER)				
COMMERCIAL CARRIER: NAME, ADDRESS, CITY, STATE, ZIP		COMMERCIAL CARRIER PHONE: INCLUDE AREA CODE			
VEHICLE	LP STATE OH	LICENSE PLATE # MIHD	VEHICLE IDENTIFICATION # 1HD1FRW102Y647492	VEHICLE YEAR 2002	VEHICLE MAKE HARLEY DA
	INSURANCE VERIFIED	INSURANCE COMPANY	INSURANCE POLICY #	COLOR RED/WH	VEHICLE MODEL STREETGL
	TYPE OF USE <input type="checkbox"/> COMMERCIAL <input type="checkbox"/> GOVERNMENT <input type="checkbox"/> IN EMERGENCY RESPONSE	US DOT #		TOWED BY: COMPANY NAME	
	INTERLOCK DEVICE EQUIPPED	HIT/SKIP UNIT	#OCCUPANTS 01	HAZARDOUS MATERIAL <input type="checkbox"/> MATERIAL RELEASED <input type="checkbox"/> PLACARD	
	VEHICLE WEIGHT GVWR/GCWR 1 - <10K LBS. 2 - 10,001 - 26K LBS. 3 - >26K LBS.				
	UNIT TYPE 07				
	# OF TRAILING UNITS 0				
	WAS VEHICLE OPERATING IN AUTONOMOUS MODE WHEN CRASH OCCURRED? 1 - YES 2 - NO 9 - OTHER / UNKNOWN		AUTONOMOUS MODE LEVEL 0 - NO AUTOMATION 1 - DRIVER ASSISTANCE 2 - PARTIAL AUTOMATION 3 - CONDITIONAL AUTOMATION 4 - HIGH AUTOMATION 5 - FULL AUTOMATION 9 - UNKNOWN		
	SPECIAL FUNCTION 01				
	CARGO BODY TYPE 01				
EVENT(S)	VEHICLE DEFECTS 1 - TURN SIGNALS 2 - HEAD LAMPS 3 - TAIL LAMPS		4 - BRAKES 5 - STEERING 6 - TIRE BLOWOUT		7 - WORN OR SLICK TIRES 8 - TRAILER EQUIPMENT DEFECTIVE 9 - MOTOR TROUBLE 10 - DISABLED FROM PRIOR ACCIDENT 99 - OTHER / UNKNOWN
	NON-MOTORIST LOCATION AT IMPACT 1 - INTERSECTION - MARKED CROSSWALK 2 - INTERSECTION - UNMARKED CROSSWALK		3 - INTERSECTION - OTHER 4 - MIDBLOCK - MARKED CROSSWALK 5 - TRAVEL LANE - OTHER LOCATION		6 - BICYCLE LANE 7 - SHOULDER / ROADSIDE 8 - SIDEWALK 9 - MEDIAN/CROSSING ISLAND 10 - DRIVEWAY ACCESS 11 - SHARED USE PATHS OR TRAILS 12 - FIRST RESPONDER AT INCIDENT SCENE 99 - OTHER / UNKNOWN
	ACTION 03		PRE-CRASH ACTIONS 01		
	CONTRIBUTING CIRCUMSTANCES 08				
	SEQUENCE OF EVENTS 120				
	1 - OVERTURN/ROLLOVER 2 - FIRE/EXPLOSION 3 - IMMERSION 4 - JACKKNIFE 5 - CARGO / EQUIPMENT LOSS OR SHIFT		NON-COLLISION 11 - CROSS CENTERLINE - OPPOSITE DIRECTION OF TRAVEL 12 - DOWNHILL RUNAWAY 13 - OTHER NON-COLLISION 14 - PEDESTRIAN 15 - PEDALCYCLE 16 - RAILWAY VEHICLE 17 - ANIMAL - FARM 18 - ANIMAL - DEER 19 - ANIMAL - OTHER 20 - MOTOR VEHICLE IN TRANSPORT 21 - PARKED MOTOR VEHICLE 22 - WORK ZONE MAINTENANCE EQUIPMENT 23 - STRUCK BY FALLING, SHIFTING CARGO OR ANYTHING SET IN MOTION BY A MOTOR VEHICLE 24 - OTHER MOVABLE OBJECT		
	25 - IMPACT ATTENUATOR / CRASH CUSHION 26 - BRIDGE OVERHEAD STRUCTURE 27 - BRIDGE PIER OR ABUTMENT 28 - BRIDGE PARAPET 29 - BRIDGE RAIL 30 - GUARDRAIL FACE		COLLISION WITH FIXED OBJECT - STRUCK 31 - GUARDRAIL END 32 - PORTABLE BARRIER 33 - MEDIAN CABLE BARRIER 34 - MEDIAN GUARDRAIL BARRIER 35 - MEDIAN CONCRETE BARRIER 36 - MEDIAN OTHER BARRIER 37 - TRAFFIC SIGN POST 38 - OVERHEAD SIGN POST 39 - LIGHT / LUMINARIES SUPPORT 40 - UTILITY POLE 41 - OTHER POST, POLE OR SUPPORT 42 - CULVERT 43 - CURB 44 - DITCH 45 - EMBANKMENT 46 - FENCE 47 - MAILBOX 48 - TREE 49 - FIRE HYDRANT 50 - WORK ZONE MAINTENANCE EQUIPMENT 51 - WALL 52 - BUILDING 53 - TUNNEL 54 - OTHER FIXED OBJECT 99 - OTHER / UNKNOWN		
	1 FIRST HARMFUL EVENT		1 MOST HARMFUL EVENT		

LOCAL REPORT NUMBER 22050501	
DAMAGE DAMAGE SCALE 3 1 - NONE 3 - FUNCTIONAL DAMAGE 2 - MINOR DAMAGE 4 - DISABLING DAMAGE 9 - UNKNOWN	
DAMAGED AREA(S) INDICATE ALL THAT APPLY	
	
	
<input type="checkbox"/> - NO DAMAGE [0] <input type="checkbox"/> - UNDERCARRIAGE [14] <input type="checkbox"/> - TOP [13] <input type="checkbox"/> - ALL AREAS [15] <input type="checkbox"/> - UNIT NOT AT SCENE [16]	
INITIAL POINT OF CONTACT 0 - NO DAMAGE 14 - UNDERCARRIAGE 1 - 12 - REFER TO UNIT DIAGRAM 15 - VEHICLE NOT AT SCENE 13 - TOP 99 - UNKNOWN	
TRAFFIC	
TRAFFICWAY FLOW 1 - ONE-WAY 2 - TWO-WAY	TRAFFIC CONTROL 1 - ROUNDABOUT 4 - STOP SIGN 2 - SIGNAL 5 - YIELD SIGN 3 - FLASHER 6 - NO CONTROL
# OF THROUGH LANES ON ROAD 2	RAIL GRADE CROSSING 1 - NOT INVOLVED 2 - INVOLVED-ACTIVE CROSSING 3 - INVOLVED-PASSIVE CROSSING
UNIT / NON-MOTORIST DIRECTION FROM 3 TO 4	
UNIT SPEED 30	DETECTED SPEED 1 - STATED / ESTIMATED SPEED 2 - CALCULATED / EDR 3 - UNDETERMINED
POSTED SPEED 35	

OWNER	UNIT # 02	OWNER NAME: LAST, FIRST, MIDDLE (X SAME AS DRIVER)	OWNER PHONE: INCLUDE AREA CODE (X SAME AS DRIVER)		
	OWNER ADDRESS: STREET, CITY, STATE, ZIP (X SAME AS DRIVER)				
COMMERCIAL CARRIER: NAME, ADDRESS, CITY, STATE, ZIP		COMMERCIAL CARRIER PHONE: INCLUDE AREA CODE			
VEHICLE	LP STATE OH	LICENSE PLATE # HDX1277	VEHICLE IDENTIFICATION # 3GNAXT1EV2L1244415	VEHICLE YEAR 2020	VEHICLE MAKE CHEVY
	<input checked="" type="checkbox"/> INSURANCE VERIFIED	INSURANCE COMPANY STATE FARM	INSURANCE POLICY # C640212D1535A	COLOR BLACK	VEHICLE MODEL EQUINOX
	<input type="checkbox"/> COMMERCIAL <input type="checkbox"/> GOVERNMENT <input type="checkbox"/> IN EMERGENCY RESPONSE		US DOT #	TOWED BY: COMPANY NAME	
	<input type="checkbox"/> INTERLOCK DEVICE EQUIPPED	<input type="checkbox"/> HIT/SKIP UNIT	#OCCUPANTS 02	HAZARDOUS MATERIAL <input type="checkbox"/> MATERIAL RELEASED <input type="checkbox"/> PLACARD	
	TYPE OF USE		VEHICLE WEIGHT GVWR/GCWR		
	1 - PASSENGER CAR		1 - <10K LBS.		
	2 - PASSENGER VAN (MINIVAN)		2 - 10,001 - 26K LBS.		
	3 - SPORT UTILITY VEHICLE		3 - >26K LBS.		
	4 - PICK UP				
	5 - CARGO VAN				
6 - VAN (9-15 SEATS)					
7 - MOTORCYCLE 2-WHEELED					
8 - MOTORCYCLE 3-WHEELED					
9 - AUTOCYCLE					
10 - MOPED OR MOTORIZED BICYCLE					
11 - ALL TERRAIN VEHICLE (ATV / UTV)					
12 - GOLF CART					
13 - SNOWMOBILE					
14 - SINGLE UNIT TRUCK					
15 - SEMI-TRACTOR					
16 - FARM EQUIPMENT					
17 - MOTORHOME					
18 - LIMO (LIVERY VEHICLE)					
19 - BUS (16+ PASSENGERS)					
20 - OTHER VEHICLE					
21 - HEAVY EQUIPMENT					
22 - ANIMAL WITH RIDER OR ANIMAL-DRAWN VEHICLE					
23 - PEDESTRIAN / SKATER					
24 - WHEELCHAIR (ANY TYPE)					
25 - OTHER NON-MOTORIST					
26 - BICYCLE					
27 - TRAIN					
99 - UNKNOWN OR HIT/SKIP					
# OF TRAILING UNITS 0					
WAS VEHICLE OPERATING IN AUTONOMOUS MODE WHEN CRASH OCCURRED?					
1 - YES 2 - NO 9 - OTHER / UNKNOWN					
AUTONOMOUS MODE LEVEL					
1 - NONE					
2 - TAXI					
3 - ELECTRONIC RIDE SHARING					
4 - SCHOOL TRANSPORT					
5 - BUS - TRANSIT/COMMUTER					
6 - BUS - CHARTER/TOUR					
7 - BUS - INTERCITY					
8 - BUS - SHUTTLE					
9 - BUS - OTHER					
10 - AMBULANCE					
11 - FIRE					
12 - MILITARY					
13 - POLICE					
14 - PUBLIC UTILITY					
15 - CONSTRUCTION EQUIPMENT					
16 - FARM					
17 - MOWING					
18 - SNOW REMOVAL					
19 - TOWING					
20 - SAFETY SERVICE PATROL					
21 - MAIL CARRIER					
99 - OTHER / UNKNOWN					
1 - NO CARGO BODY TYPE / NOT APPLICABLE					
2 - BUS					
3 - VEHICLE TOWING ANOTHER MOTOR VEHICLE					
4 - LOGGING					
5 - INTERMODAL CONTAINER CHASSIS					
6 - CARGO VAN/ENCLOSED BOX					
7 - GRAINCHIPS/GRAVEL					
8 - POLE					
9 - CARGO TANK					
10 - FLAT BED					
11 - DUMP					
12 - CONCRETE MIXER					
13 - AUTO TRANSPORTER					
14 - GARBAGE/REFUSE					
99 - OTHER / UNKNOWN					
1 - TURN SIGNALS					
2 - HEAD LAMPS					
3 - TAIL LAMPS					
4 - BRAKES					
5 - STEERING					
6 - TIRE BLOWOUT					
7 - WORN OR SLICK TIRES					
8 - TRAILER EQUIPMENT DEFECTIVE					
9 - MOTOR TROUBLE					
99 - OTHER / UNKNOWN					
10 - DISABLED FROM PRIOR ACCIDENT					
1 - INTERSECTION - MARKED CROSSWALK					
2 - INTERSECTION - UNMARKED CROSSWALK					
3 - INTERSECTION - OTHER					
4 - IMDBLOCK - MARKED CROSSWALK					
5 - TRAVEL LANE - OTHER LOCATION					
6 - BICYCLE LANE					
7 - SHOULDER / ROADSIDE					
8 - SIDEWALK					
9 - MEDIAN/CROSSING ISLAND					
10 - DRIVEWAY ACCESS					
11 - SHARED USE PATHS OR TRAILS					
12 - FIRST RESPONDER AT INCIDENT SCENE					
99 - OTHER / UNKNOWN					
1 - NON-CONTACT					
2 - NON-COLLISION					
3 - STRIKING					
4 - STRUCK					
5 - BOTH STRIKING & STRUCK					
9 - OTHER / UNKNOWN					
1 - STRAIGHT AHEAD					
2 - BACKING					
3 - CHANGING LANES					
4 - OVERTAKING/PASSING					
5 - MAKING RIGHT TURN					
6 - MAKING LEFT TURN					
7 - MAKING U-TURN					
8 - ENTERING TRAFFIC LANE					
9 - LEAVING TRAFFIC LANE					
10 - PARKED					
11 - SLOWING OR STOPPED IN TRAFFIC					
12 - DRIVERLESS					
13 - NEGOTIATING A CURVE					
14 - ENTERING OR CROSSING SPECIFIED LOCATION					
15 - WALKING, RUNNING, JOGGING, PLAYING					
16 - WORKING					
17 - PUSHING VEHICLE					
18 - APPROACHING OR LEAVING VEHICLE					
19 - STANDING					
20 - OTHER NON-MOTORIST					
21 - STANDING OUTSIDE DISABLED VEHICLE					
99 - OTHER / UNKNOWN					
1 - NONE					
2 - FAILURE TO YIELD					
3 - RAN RED LIGHT					
4 - RAN STOP SIGN					
5 - UNSAFE SPEED					
6 - IMPROPER TURN					
7 - LEFT OF CENTER					
8 - FOLLOWING TOO CLOSE / ACDA					
9 - IMPROPER LANE CHANGE					
10 - IMPROPER PASSING					
11 - DROVE OFF ROAD					
12 - IMPROPER BACKING					
13 - IMPROPER START FROM A PARKED POSITION					
14 - STOPPED OR PARKED ILLEGALLY					
15 - SWERVING TO AVOID					
16 - WRONG WAY					
17 - VISION OBSTRUCTION					
18 - OPERATING DEFECTIVE EQUIPMENT					
19 - LOAD SHIFTING/FALLING/ SPILLING					
20 - IMPROPER CROSSING					
21 - LYING IN ROADWAY					
22 - NOT DISCERNIBLE					
23 - OPENING DOOR INTO ROADWAY					
99 - OTHER IMPROPER ACTION					
SEQUENCE OF EVENTS					
1 - OVERTURN/ROLLOVER					
2 - FIRE/EXPLOSION					
3 - IMMERSION					
4 - JACKKNIFE					
5 - CARGO / EQUIPMENT LOSS OR SHIFT					
6 - EQUIPMENT FAILURE					
7 - SEPARATION OF UNITS					
8 - RAN OFF ROAD RIGHT					
9 - RAN OFF ROAD LEFT					
10 - CROSS MEDIAN					
11 - CROSS CENTERLINE - OPPOSITE DIRECTION OF TRAVEL					
12 - DOWNHILL RUNAWAY					
13 - OTHER NON-COLLISION					
14 - PEDESTRIAN					
15 - PEDALCYCLE					
25 - IMPACT ATTENUATOR / CRASH CUSHION					
26 - BRIDGE OVERHEAD STRUCTURE					
27 - BRIDGE PIER OR ABUTMENT					
28 - BRIDGE PARAPET					
29 - BRIDGE RAIL					
30 - GUARDRAIL FACE					
31 - GUARDRAIL END					
32 - PORTABLE BARRIER					
33 - MEDIAN CABLE BARRIER					
34 - MEDIAN GUARDRAIL BARRIER					
35 - MEDIAN CONCRETE BARRIER					
36 - MEDIAN OTHER BARRIER					
37 - TRAFFIC SIGN POST					
38 - OVERHEAD SIGN POST					
39 - LIGHT / LUMINARIES SUPPORT					
40 - UTILITY POLE					
41 - OTHER POST, POLE OR SUPPORT					
42 - CULVERT					
43 - CURB					
44 - DITCH					
45 - EMBANKMENT					
46 - FENCE					
47 - MAILBOX					
48 - TREE					
49 - FIRE HYDRANT					
50 - WORK ZONE MAINTENANCE EQUIPMENT					
51 - WALL					
52 - BUILDING					
53 - TUNNEL					
54 - OTHER FIXED OBJECT					
99 - OTHER / UNKNOWN					
FIRST HARMFUL EVENT					
MOST HARMFUL EVENT					

LOCAL REPORT NUMBER 22050501	
DAMAGE	
DAMAGE SCALE	
1 - NONE 3 - FUNCTIONAL DAMAGE	
2 - MINOR DAMAGE 4 - DISABLING DAMAGE	
9 - UNKNOWN	
DAMAGED AREA(S) INDICATE ALL THAT APPLY	
	
<input type="checkbox"/> - NO DAMAGE [0] <input type="checkbox"/> - UNDERCARRIAGE [14]	
<input type="checkbox"/> - TOP [13] <input type="checkbox"/> - ALL AREAS [15]	
<input type="checkbox"/> - UNIT NOT AT SCENE [16]	
INITIAL POINT OF CONTACT	
0 - NO DAMAGE 14 - UNDERCARRIAGE	
1-12 - REFER TO UNIT DIAGRAM 15 - VEHICLE NOT AT SCENE	
13 - TOP 99 - UNKNOWN	
TRAFFIC	
TRAFFICWAY FLOW	TRAFFIC CONTROL
1 - ONE-WAY	1 - ROUNDABOUT 4 - STOP SIGN
2 - TWO-WAY	2 - SIGNAL 5 - YIELD SIGN
	3 - FLASHER 6 - NO CONTROL
# OF THROUGH LANES ON ROAD	RAIL GRADE CROSSING
2	1 - NOT INVOLVED
	2 - INVOLVED-ACTIVE CROSSING
	3 - INVOLVED-PASSIVE CROSSING
UNIT / NON-MOTORIST DIRECTION	
1 - NORTH 5 - NORTHEAST	
2 - SOUTH 6 - NORTHWEST	
3 - EAST 7 - SOUTHEAST	
4 - WEST 8 - SOUTHWEST	
9 - OTHER / UNKNOWN	
UNIT SPEED	DETECTED SPEED
0	1 - STATED / ESTIMATED SPEED
	2 - CALCULATED / EDR
	3 - UNDETERMINED
POSTED SPEED	
35	



MOTORIST / Non-MOTORIST

LOCAL REPORT NUMBER
2 2 0 5 0 5 0 1

UNIT # 0 1	NAME: LAST, FIRST, MIDDLE WOLGAST-JOHNSON, SANDI	DATE OF BIRTH 0 4 1 6 1 9 6 7	AGE 5 5	GENDER f
---------------	---	----------------------------------	------------	-------------

ADDRESS: STREET, CITY, STATE, ZIP 6633 WILLOW BEND DR LIBERTY TWP, OHIO 45011	CONTACT PHONE - INCLUDE AREA CODE
--	-----------------------------------

INJURIES 3	INJURED TAKEN BY 2	EMS AGENCY (NAME) FAIRFIELD SQUAD	INJURED TAKEN TO: MEDICAL FACILITY (NAME, CITY) FORT HAMILTON	SAFETY EQUIPMENT USED 0 1	<input type="checkbox"/> DOT-COMPLIANT MC HELMET	SEATING POSITION 0 1	AIR BAG USAGE 5	EJECTION 4	TRAPPED 1
OL STATE O H	OPERATOR LICENSE NUMBER	OFFENSE CHARGED 333.03A	LOCAL CODE <input checked="" type="checkbox"/>	OFFENSE DESCRIPTION ACDA	CITATION NUMBER 251839				
OL CLASS 4	ENDORSEMENT SELECT UP TO 2 M	RESTRICTION SELECT UP TO 3	DRIVER DISTRACTED BY 1	ALCOHOL / DRUG SUSPECTED <input type="checkbox"/> ALCOHOL <input type="checkbox"/> MARIJUANA <input type="checkbox"/> OTHER DRUG	CONDITION 1	ALCOHOL TEST STATUS TYPE VALUE 1 1	DRUG TEST(S) STATUS TYPE RESULT SELECT UP TO 4 1 1		

UNIT # 0 2	NAME: LAST, FIRST, MIDDLE PIEDEL, ERIN SUZETTE	DATE OF BIRTH 0 3 1 5 1 9 9 0	AGE 3 2	GENDER F
---------------	---	----------------------------------	------------	-------------

ADDRESS: STREET, CITY, STATE, ZIP 4122 STONY BROOK DR FAIRFIELD TWP, OHIO 45011	CONTACT PHONE - INCLUDE AREA CODE
--	-----------------------------------

INJURIES 5	INJURED TAKEN BY	EMS AGENCY (NAME)	INJURED TAKEN TO: MEDICAL FACILITY (NAME, CITY)	SAFETY EQUIPMENT USED 0 4	<input type="checkbox"/> DOT-COMPLIANT MC HELMET	SEATING POSITION 0 1	AIR BAG USAGE 1	EJECTION 1	TRAPPED 1
OL STATE O H	OPERATOR LICENSE NUMBER	OFFENSE CHARGED	LOCAL CODE <input type="checkbox"/>	OFFENSE DESCRIPTION	CITATION NUMBER				
OL CLASS 4	ENDORSEMENT SELECT UP TO 2	RESTRICTION SELECT UP TO 3	DRIVER DISTRACTED BY 1	ALCOHOL / DRUG SUSPECTED <input type="checkbox"/> ALCOHOL <input type="checkbox"/> MARIJUANA <input type="checkbox"/> OTHER DRUG	CONDITION 1	ALCOHOL TEST STATUS TYPE VALUE 1 1	DRUG TEST(S) STATUS TYPE RESULT SELECT UP TO 4 1 1		

UNIT #	NAME: LAST, FIRST, MIDDLE	DATE OF BIRTH	AGE 0	GENDER
--------	---------------------------	---------------	----------	--------

ADDRESS: STREET, CITY, STATE, ZIP	CONTACT PHONE - INCLUDE AREA CODE
-----------------------------------	-----------------------------------

INJURIES	INJURED TAKEN BY	EMS AGENCY (NAME)	INJURED TAKEN TO: MEDICAL FACILITY (NAME, CITY)	SAFETY EQUIPMENT USED	<input type="checkbox"/> DOT-COMPLIANT MC HELMET	SEATING POSITION	AIR BAG USAGE	EJECTION	TRAPPED
OL STATE	OPERATOR LICENSE NUMBER	OFFENSE CHARGED	LOCAL CODE <input type="checkbox"/>	OFFENSE DESCRIPTION	CITATION NUMBER				
OL CLASS	ENDORSEMENT SELECT UP TO 2	RESTRICTION SELECT UP TO 3	DRIVER DISTRACTED BY	ALCOHOL / DRUG SUSPECTED <input type="checkbox"/> ALCOHOL <input type="checkbox"/> MARIJUANA <input type="checkbox"/> OTHER DRUG	CONDITION	ALCOHOL TEST STATUS TYPE VALUE	DRUG TEST(S) STATUS TYPE RESULT SELECT UP TO 4		

INJURIES 1 - FATAL 2 - SUSPECTED SERIOUS INJURY 3 - SUSPECTED MINOR INJURY 4 - POSSIBLE INJURY 5 - NO APPARENT INJURY	SEATING POSITION 1 - FRONT - LEFT SIDE (MOTORCYCLE DRIVER) 2 - FRONT - MIDDLE 3 - FRONT - RIGHT SIDE 4 - SECOND - LEFT SIDE (MOTORCYCLE PASSENGER) 5 - SECOND - MIDDLE 6 - SECOND - RIGHT SIDE 7 - THIRD - LEFT SIDE (MOTORCYCLE SIDE CAR) 8 - THIRD - MIDDLE 9 - THIRD - RIGHT SIDE 10 - SLEEPER SECTION OF TRUCK CAB 11 - PASSENGER IN OTHER ENCLOSED CARGO AREA (NON-TRAILING UNIT, BUS, PICK-UP WITH CAP) 12 - PASSENGER IN UNENCLOSED CARGO AREA 13 - TRAILING UNIT 14 - RIDING ON VEHICLE EXTERIOR (NON-TRAILING UNIT) 15 - NON-MOTORIST 99 - OTHER / UNKNOWN	AIR BAG 1 - NOT DEPLOYED 2 - DEPLOYED FRONT 3 - DEPLOYED SIDE 4 - DEPLOYED BOTH FRONT / SIDE 5 - NOT APPLICABLE 9 - DEPLOYMENT UNKNOWN	OL CLASS 1 - CLASS A 2 - CLASS B 3 - CLASS C 4 - REGULAR CLASS (OHIO = D) 5 - M/C MOPED ONLY 6 - NO VALID OL	OL RESTRICTION(S) 1 - ALCOHOL INTERLOCK DEVICE 2 - CDL INTRASTATE ONLY 3 - CORRECTIVE LENSES 4 - FARM WAIVER 5 - EXCEPT CLASS A BUS 6 - EXCEPT CLASS A & CLASS B BUS 7 - EXCEPT TRACTOR-TRAILER 8 - INTERMEDIATE LICENSE RESTRICTIONS 9 - LEARNER'S PERMIT RESTRICTIONS 10 - LIMITED TO DAYLIGHT ONLY 11 - LIMITED TO EMPLOYMENT 12 - LIMITED - OTHER 13 - MECHANICAL DEVICES (SPECIAL BRAKES, HAND CONTROLS, OR OTHER ADAPTIVE DEVICES) 14 - MILITARY VEHICLES ONLY 15 - MOTOR VEHICLES WITHOUT AIR BRAKES 16 - OUTSIDE MIRROR 17 - PROSTHETIC AID 18 - OTHER	DRIVER DISTRACTION 1 - NOT DISTRACTED 2 - MANUALLY OPERATING AN ELECTRONIC COMMUNICATION DEVICE (TEXTING, TYPING, DIALING) 3 - TALKING ON HANDS-FREE COMMUNICATION DEVICE 4 - TALKING ON HAND-HELD COMMUNICATION DEVICE 5 - OTHER ACTIVITY WITH AN ELECTRONIC DEVICE 6 - PASSENGER 7 - OTHER DISTRACTION INSIDE THE VEHICLE 8 - OTHER DISTRACTION OUTSIDE THE VEHICLE 9 - OTHER / UNKNOWN	TEST STATUS 1 - NONE GIVEN 2 - TEST REFUSED 3 - TEST GIVEN, CONTAMINATED SAMPLE / UNUSABLE 4 - TEST GIVEN, RESULTS KNOWN 5 - TEST GIVEN, RESULTS UNKNOWN
INJURED TAKEN BY 1 - NOT TRANSPORTED / TREATED AT SCENE 2 - EMS 3 - POLICE 9 - OTHER / UNKNOWN	EJECTION 1 - NOT EJECTED 2 - PARTIALLY EJECTED 3 - TOTALLY EJECTED 4 - NOT APPLICABLE	OL ENDORSEMENT H - HAZMAT M - MOTORCYCLE P - PASSENGER N - TANKER Q - MOTOR SCOOTER R - THREE-WHEEL MOTORCYCLE S - SCHOOL BUS T - DOUBLE & TRIPLE TRAILERS X - TANKER / HAZMAT	TRAPPED 1 - NOT TRAPPED 2 - EXTRICATED BY MECHANICAL MEANS 3 - FREED BY NON-MECHANICAL MEANS	GENDER F - FEMALE M - MALE U - OTHER / UNKNOWN	CONDITION 1 - APPARENTLY NORMAL 2 - PHYSICAL IMPAIRMENT 3 - EMOTIONAL (E.G., DEPRESSED, ANGRY, DISTURBED) 4 - ILLNESS 5 - FELL ASLEEP, FAINTED, FATIGUED, ETC. 6 - UNDER THE INFLUENCE OF MEDICATIONS / DRUGS / ALCOHOL 9 - OTHER / UNKNOWN	ALCOHOL TEST TYPE 1 - NONE 2 - BLOOD 3 - URINE 4 - BREATH 5 - OTHER
SAFETY EQUIPMENT 1 - NONE USED 2 - SHOULDER BELT ONLY USED 3 - LAP BELT ONLY USED 4 - SHOULDER & LAP BELT USED 5 - CHILD RESTRAINT SYSTEM - FORWARD FACING 6 - CHILD RESTRAINT SYSTEM - REAR FACING 7 - BOOSTER SEAT 8 - HELMET USED 9 - PROTECTIVE PADS USED (ELBOW, KNEES, ETC.) 10 - REFLECTIVE CLOTHING 11 - LIGHTING - PEDESTRIAN / BICYCLE ONLY 99 - OTHER / UNKNOWN	DRUG TEST TYPE 1 - NONE 2 - BLOOD 3 - URINE 4 - OTHER	DRUG TEST RESULT(S) 1 - AMPHETAMINES 2 - BARBITURATES 3 - BENZODIAZEPINES 4 - CANNABINOIDS 5 - COCAINE 6 - OPIATES / OPIOIDS 7 - OTHER 8 - NEGATIVE RESULTS				



OCCUPANT / WITNESS ADDENDUM

LOCAL REPORT NUMBER									
2 2 0 5 0 5 0 1									
UNIT #	NAME: LAST, FIRST, MIDDLE				DATE OF BIRTH	AGE	GENDER		
2	PIEDEL, COLT				0 6 1 7 2 0 2 1	1	M		
ADDRESS: STREET, CITY, STATE, ZIP					CONTACT PHONE - INCLUDE AREA CODE				
4122 STONY BROOK DR FAIRFIELD TWP, OHIO 45011									
INJURIES	INJURED TAKEN BY	EMS AGENCY (NAME)	INJURED TAKEN TO: MEDICAL FACILITY (NAME, CITY)	SAFETY EQUIPMENT USED	<input type="checkbox"/> DOT-COMPLIANT MC HELMET	SEATING POSITION	AIR BAG USAGE	EJECTION	TRAPPED
5				0 6		0 6	0 1	1	1
UNIT #	NAME: LAST, FIRST, MIDDLE				DATE OF BIRTH	AGE	GENDER		
						0			
ADDRESS: STREET, CITY, STATE, ZIP					CONTACT PHONE - INCLUDE AREA CODE				
INJURIES	INJURED TAKEN BY	EMS AGENCY (NAME)	INJURED TAKEN TO: MEDICAL FACILITY (NAME, CITY)	SAFETY EQUIPMENT USED	<input type="checkbox"/> DOT-COMPLIANT MC HELMET	SEATING POSITION	AIR BAG USAGE	EJECTION	TRAPPED
UNIT #	NAME: LAST, FIRST, MIDDLE				DATE OF BIRTH	AGE	GENDER		
						0			
ADDRESS: STREET, CITY, STATE, ZIP					CONTACT PHONE - INCLUDE AREA CODE				
INJURIES	INJURED TAKEN BY	EMS AGENCY (NAME)	INJURED TAKEN TO: MEDICAL FACILITY (NAME, CITY)	SAFETY EQUIPMENT USED	<input type="checkbox"/> DOT-COMPLIANT MC HELMET	SEATING POSITION	AIR BAG USAGE	EJECTION	TRAPPED
UNIT #	NAME: LAST, FIRST, MIDDLE				DATE OF BIRTH	AGE	GENDER		
						0			
ADDRESS: STREET, CITY, STATE, ZIP					CONTACT PHONE - INCLUDE AREA CODE				
INJURIES	INJURED TAKEN BY	EMS AGENCY (NAME)	INJURED TAKEN TO: MEDICAL FACILITY (NAME, CITY)	SAFETY EQUIPMENT USED	<input type="checkbox"/> DOT-COMPLIANT MC HELMET	SEATING POSITION	AIR BAG USAGE	EJECTION	TRAPPED
INJURIES		SAFETY EQUIPMENT USED		SEATING POSITION		AIR BAG USAGE			
1 - FATAL		1 - NONE USED - VEHICLE OCCUPANT		1 - FRONT - LEFT SIDE (MOTORCYCLE DRIVER)		1 - NOT DEPLOYED			
2 - SUSPECTED SERIOUS INJURY		2 - SHOULDER BELT ONLY USED		2 - FRONT - MIDDLE		2 - DEPLOYED FRONT			
3 - SUSPECTED MINOR INJURY		3 - LAP BELT ONLY USED		3 - FRONT - RIGHT SIDE		3 - DEPLOYED SIDE			
4 - POSSIBLE INJURY		4 - SHOULDER & LAP BELT USED		4 - SECOND - LEFT SIDE (MOTORCYCLE PASSENGER)		4 - DEPLOYED BOTH FRONT/SIDE			
5 - NO APPARENT INJURY		5 - CHILD RESTRAINT SYSTEM - FORWARD FACING		5 - SECOND - MIDDLE		5 - NOT APPLICABLE			
INJURED TAKEN BY		6 - CHILD RESTRAINT SYSTEM - REAR FACING		6 - SECOND - RIGHT SIDE		9 - DEPLOYMENT UNKNOWN			
1 - NOT TRANSPORTED / TREATED AT SCENE		7 - BOOSTER SEAT		7 - THIRD - LEFT SIDE (MOTORCYCLE SIDE CAR)		EJECTION			
2 - EMS		8 - HELMET USED		8 - THIRD - MIDDLE		1 - NOT EJECTED			
3 - POLICE		9 - PROTECTIVE PADS USED (ELBOW, KNEES, ETC.)		9 - THIRD - RIGHT SIDE		2 - PARTIALLY EJECTED			
9 - OTHER / UNKNOWN		10 - REFLECTIVE CLOTHING		10 - SLEEPER SECTION OF TRUCK CAB		3 - TOTALLY EJECTED			
GENDER		11 - LIGHTING - PEDESTRIAN / BICYCLE ONLY		11 - PASSENGER IN OTHER ENCLOSED CARGO AREA (NON-TRAILING UNIT, BUS, PICK-UP WITH CAP)		4 - NOT APPLICABLE			
F - FEMALE		99 - OTHER / UNKNOWN		12 - PASSENGER IN UNENCLOSED CARGO AREA		TRAPPED			
M - MALE				13 - TRAILING UNIT		1 - NOT TRAPPED			
U - OTHER / UNKNOWN				14 - RIDING ON VEHICLE EXTERIOR (NON-TRAILING UNIT)		2 - EXTRICATED BY MECHANICAL MEANS			
				15 - NON-MOTORIST		3 - FREED BY NON-MECHANICAL MEANS			
				99 - OTHER / UNKNOWN					
NAME: LAST, FIRST, MIDDLE					DATE OF BIRTH	AGE	GENDER		
						0			
ADDRESS: STREET, CITY, STATE, ZIP					CONTACT PHONE - INCLUDE AREA CODE				
NAME: LAST, FIRST, MIDDLE					DATE OF BIRTH	AGE	GENDER		
						0			
ADDRESS: STREET, CITY, STATE, ZIP					CONTACT PHONE - INCLUDE AREA CODE				
NAME: LAST, FIRST, MIDDLE					DATE OF BIRTH	AGE	GENDER		
						0			
ADDRESS: STREET, CITY, STATE, ZIP					CONTACT PHONE - INCLUDE AREA CODE				