



# TRAFFIC CRASH REPORT

\*DENOTES MANDATORY FIELD FOR SUPPLEMENT REPORT

LOCAL REPORT NUMBER\*

<input checked="" type="checkbox"/> PHOTOS TAKEN <input type="checkbox"/> SECONDARY CRASH		<input checked="" type="checkbox"/> OH-2 <input type="checkbox"/> OH-1P <input type="checkbox"/> PRIVATE PROPERTY		LOCAL INFORMATION		2 2 0 5 9 2 4 3	
COUNTY* 0 9		LOCALITY* 1 CITY 2 VILLAGE 3 TOWNSHIP		LOCATION: CITY, VILLAGE, TOWNSHIP* City of Fairfield		REPORTING AGENCY NAME* Fairfield Police Department	
ROUTE TYPE 1 NORTH 2 SOUTH 3 EAST 4 WEST		ROUTE NUMBER 1 2 3 4		PREFIX 1 NORTH 2 SOUTH 3 EAST 4 WEST		LOCATION ROAD NAME South Gilmore	
REFERENCE ROAD NAME (ROAD, MILEPOST, HOUSE #) Kolb		ROAD TYPE R D		LATITUDE DECIMAL DEGREES 39.305843		CRASH DATE / TIME* 08172022 1330	
REFERENCE POINT 1 INTERSECTION 2 MILE POST 3 HOUSE #		DIRECTION FROM REFERENCE 1 NORTH 2 SOUTH 3 EAST 4 WEST		ROUTE TYPE IR - INTERSTATE ROUTE(TP) US - FEDERAL US ROUTE SR - STATE ROUTE CR - NUMBERED COUNTY ROUTE TR - NUMBERED TOWNSHIP ROUTE		ROAD TYPE AL - ALLEY AV - AVENUE BL - BOULEVARD CR - CIRCLE CT - COURT DR - DRIVE HE - HEIGHTS PL - PLACE	
DISTANCE FROM REFERENCE 1 2 0		DISTANCE UNIT OF MEASURE 1 MILES 2 FEET 3 YARDS		INTERSECTION RELATED <input checked="" type="checkbox"/> WITHIN INTERSECTION OR ON APPROACH <input type="checkbox"/> WITHIN INTERCHANGE AREA		NUMBER OF APPROACHES 4	
LOCATION OF FIRST HARMFUL EVENT 1 ON ROADWAY 2 ON SHOULDER 3 IN MEDIAN 4 ON ROADSIDE 5 ON GORE 6 OUTSIDE TRAFFIC WAY 7 ON RAMP 8 OFF RAMP		MANNER OF CRASH COLLISION/IMPACT 1 NOT COLLISION BETWEEN TWO MOTOR VEHICLES IN TRANSPORT 2 REAR-END 3 HEAD-ON 4 REAR-TO-REAR 5 BACKING 6 ANGLE 7 SIDESWIPE, SAME DIRECTION 8 SIDESWIPE, OPPOSITE DIRECTION 9 OTHER / UNKNOWN		DIRECTION OF TRAVEL 1 NORTH 2 SOUTH 3 EAST 4 WEST		MEDIAN TYPE 1 DIVIDED FLUSH MEDIAN (<4 FEET) 2 DIVIDED FLUSH MEDIAN (≥4 FEET) 3 DIVIDED, DEPRESSED MEDIAN (ANY TYPE) 4 DIVIDED, RAISED MEDIAN (ANY TYPE) 9 OTHER/UNKNOWN	
WORK ZONE RELATED WORKERS PRESENT LAW ENFORCEMENT PRESENT ACTIVE SCHOOL ZONE		WORK ZONE TYPE 1 LANE CLOSURE 2 LANE SHIFT/CROSSOVER 3 WORK ON SHOULDER OR MEDIAN 4 INTERMITTENT OR MOVING WORK 5 OTHER		LOCATION OF CRASH IN WORK ZONE 1 BEFORE THE 1ST WORK ZONE WARNING SIGN 2 ADVANCE WARNING AREA 3 TRANSITION AREA 4 ACTIVITY AREA 5 TERMINATION AREA		CONTOUR 1 2 STRAIGHT LEVEL 3 STRAIGHT GRADE 4 CURVE GRADE 9 OTHER/UNKNOWN	
LIGHT CONDITION 1 DAYLIGHT 2 DAWN/DUSK 3 DARK - LIGHTED ROADWAY 4 DARK - ROADWAY NOT LIGHTED 5 DARK - UNKNOWN ROADWAY LIGHTING 9 OTHER / UNKNOWN		WEATHER 1 CLEAR 2 CLOUDY 3 FOG, SMOG, SMOKE 4 RAIN 5 SLEET, HAIL 6 SNOW 7 SEVERE CROSSWINDS 8 BLOWING SAND, SOIL, DIRT, SNOW 9 FREEZING RAIN OR FREEZING DRIZZLE 99 OTHER / UNKNOWN		CONDITIONS 1 2 DRY 3 WET 4 SNOW 5 ICE 6 SAND, MUD, DIRT, OIL, GRAVEL 7 WATER (STANDING, MOVING) 8 SLUSH 9 OTHER/UNKNOWN		SURFACE 2 1 CONCRETE 2 BLACKTOP, BITUMINOUS, ASPHALT 3 BRICK/BLOCK 4 SLAG, GRAVEL, STONE 5 DIRT 9 OTHER/UNKNOWN	
NARRATIVE On 8/17/22 at 1:30 P.M. Unit 1 was traveling southbound on South Gilmore Road approaching Kolb Drive in the middle through lane. Unit 2 was also traveling southbound on South Gilmore Road approaching Kolb Drive in the left through lane. Unit 1 attempted to change lanes into the left through lane and struck Unit 2 on the passenger side front fender.  Unit 1 left the scene without calling authorities.							
SEE OH-2							
CRASH REPORTED DATE / TIME 08172022 1637		DISPATCH DATE / TIME 08172022 1642		ARRIVAL DATE / TIME 08172022 1643		SCENE CLEARED DATE / TIME 08172022 1704	
TOTAL TIME ROADWAY CLOSED 0 0		OTHER INVESTIGATION TIME 2 0		TOTAL MINUTES 4 2		OFFICER'S NAME* N. Davis	
OFFICER'S BADGE NUMBER* 1 6 9		CHECKED BY OFFICER'S NAME* [Signature]		CHECKED BY OFFICER'S BADGE NUMBER* 8 7		REPORT TAKEN BY <input checked="" type="checkbox"/> POLICE AGENCY <input type="checkbox"/> MOTORIST <input type="checkbox"/> SUPPLEMENT (CORRECTION OR ADDITION TO AN EXISTING REPORT SENT TO OHS)	



OWNER	UNIT #	OWNER NAME: LAST, FIRST, MIDDLE ( <input type="checkbox"/> SAME AS DRIVER )	OWNER PHONE: INCLUDE AREA CODE ( <input type="checkbox"/> SAME AS DRIVER )
	01	Uwaezuke, Kenneth	
	OWNER ADDRESS: STREET, CITY, STATE, ZIP ( <input type="checkbox"/> SAME AS DRIVER )		
	4723 Circle Dr. Fairfield, OH 45014		
COMMERCIAL CARRIER: NAME, ADDRESS, CITY, STATE, ZIP		COMMERCIAL CARRIER PHONE: INCLUDE AREA CODE	

LP STATE	LICENSE PLATE #	VEHICLE IDENTIFICATION #	VEHICLE YEAR	VEHICLE MAKE
OH	GNP8236	5TDZA23C34S157126	2004	Toyota
<input checked="" type="checkbox"/> INSURANCE VERIFIED	INSURANCE COMPANY	INSURANCE POLICY #	COLOR	VEHICLE MODEL
	Progressive	958719136	Gray	Sienna
TYPE OF USE		US DOT #	TOWED BY: COMPANY NAME	
<input type="checkbox"/> COMMERCIAL <input type="checkbox"/> GOVERNMENT <input type="checkbox"/> IN EMERGENCY RESPONSE				
<input type="checkbox"/> INTERLOCK DEVICE EQUIPPED <input checked="" type="checkbox"/> HIT/SKIP UNIT		VEHICLE WEIGHT GVWR/GCWR	HAZARDOUS MATERIAL	
		1 - <10K LBS. 2 - 10,001 - 26K LBS. 3 - >26K LBS.	<input type="checkbox"/> MATERIAL RELEASED <input type="checkbox"/> PLACARD	

UNIT TYPE	1 - PASSENGER CAR	7 - MOTORCYCLE 2-WHEELED	12 - GOLF CART	18 - LIMO (LIVERY VEHICLE)	23 - PEDESTRIAN / SKATER
	2 - PASSENGER VAN (MINIVAN)	8 - MOTORCYCLE 3-WHEELED	13 - SNOWMOBILE	19 - BUS (16+ PASSENGERS)	24 - WHEELCHAIR (ANY TYPE)
	3 - SPORT UTILITY VEHICLE	9 - AUTOCYCLE	14 - SINGLE UNIT TRUCK	20 - OTHER VEHICLE	25 - OTHER NON-MOTORIST
	4 - PICK UP	10 - MOPED OR MOTORIZED BICYCLE	15 - SEMI-TRACTOR	21 - HEAVY EQUIPMENT	26 - BICYCLE
	5 - CARGO VAN	11 - ALL TERRAIN VEHICLE (ATV / UTV)	16 - FARM EQUIPMENT	22 - ANIMAL WITH RIDER OR ANIMAL-DRAWN VEHICLE	27 - TRAIN
	6 - VAN (9-15 SEATS)		17 - MOTORHOME	99 - UNKNOWN OR HIT/SKIP	

# OF TRAILING UNITS	0	WAS VEHICLE OPERATING IN AUTONOMOUS MODE WHEN CRASH OCCURRED?	0
	2	1 - YES 2 - NO 9 - OTHER / UNKNOWN	AUTONOMOUS MODE LEVEL
		0 - NO AUTOMATION	3 - CONDITIONAL AUTOMATION
		1 - DRIVER ASSISTANCE	4 - HIGH AUTOMATION
		2 - PARTIAL AUTOMATION	5 - FULL AUTOMATION

SPECIAL FUNCTION	1 - NONE	6 - BUS - CHARTER/TOUR	11 - FIRE	16 - FARM	21 - MAIL CARRIER
	2 - TAXI	7 - BUS - INTERCITY	12 - MILITARY	17 - MOWING	99 - OTHER / UNKNOWN
	3 - ELECTRONIC RIDE SHARING	8 - BUS - SHUTTLE	13 - POLICE	18 - SNOW REMOVAL	
	4 - SCHOOL TRANSPORT	9 - BUS - OTHER	14 - PUBLIC UTILITY	19 - TOWING	
	5 - BUS - TRANSIT/COMMUTER	10 - AMBULANCE	15 - CONSTRUCTION EQUIPMENT	20 - SAFETY SERVICE PATROL	

CARGO BODY TYPE	1 - NO CARGO BODY TYPE / NOT APPLICABLE	3 - VEHICLE TOWING ANOTHER MOTOR VEHICLE	5 - INTERMODAL CONTAINER CHASSIS	8 - POLE	12 - CONCRETE MIXER
	2 - BUS	4 - LOGGING	6 - CARGO VAN/ENCLOSED BOX	9 - CARGO TANK	13 - AUTO TRANSPORTER
		7 - GRAIN/CHIPS/GRAVEL	10 - FLAT BED	14 - GARBAGE/REFUSE	99 - OTHER / UNKNOWN

VEHICLE DEFECTS	1 - TURN SIGNALS	4 - BRAKES	7 - WORN OR SLICK TIRES	9 - MOTOR TROUBLE	99 - OTHER / UNKNOWN
	2 - HEAD LAMPS	5 - STEERING	8 - TRAILER EQUIPMENT DEFECTIVE	10 - DISABLED FROM PRIOR ACCIDENT	
	3 - TAIL LAMPS	6 - TIRE BLOWOUT			

NON-MOTORIST LOCATION AT IMPACT	1 - INTERSECTION - MARKED CROSSWALK	3 - INTERSECTION - OTHER	6 - BICYCLE LANE	9 - MEDIAN/CROSSING ISLAND	12 - FIRST RESPONDER AT INCIDENT SCENE
	2 - INTERSECTION - UNMARKED CROSSWALK	4 - MIDBLOCK - MARKED CROSSWALK	7 - SHOULDER / ROADSIDE	10 - DRIVEWAY ACCESS	99 - OTHER / UNKNOWN
	5 - TRAVEL LANE - OTHER LOCATION	8 - SIDEWALK			

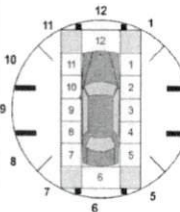
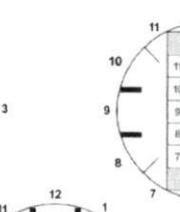
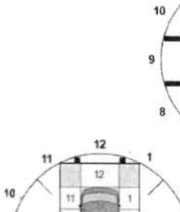
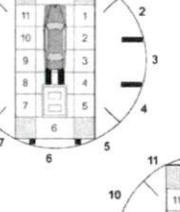
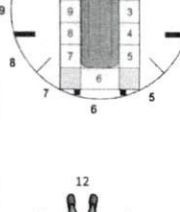
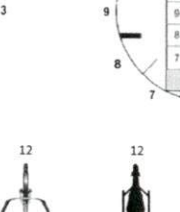
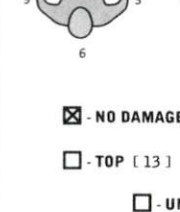

ACTION	1 - NON-CONTACT	1 - STRAIGHT AHEAD	7 - MAKING U-TURN	13 - NEGOTIATING A CURVE	18 - APPROACHING OR LEAVING VEHICLE
	2 - NON-COLLISION	2 - BACKING	8 - ENTERING TRAFFIC LANE	14 - ENTERING OR CROSSING SPECIFIED LOCATION	19 - STANDING
	3 - STRIKING	3 - CHANGING LANES	9 - LEAVING TRAFFIC LANE	15 - WALKING, RUNNING, JOGGING, PLAYING	20 - OTHER NON-MOTORIST
	4 - STRUCK	4 - OVERTAKING/PASSING	10 - PARKED	16 - WORKING	21 - STANDING OUTSIDE DISABLED VEHICLE
	5 - BOTH STRIKING & STRUCK	5 - MAKING RIGHT TURN	11 - SLOWING OR STOPPED IN TRAFFIC	17 - PUSHING VEHICLE	99 - OTHER / UNKNOWN
	9 - OTHER / UNKNOWN	6 - MAKING LEFT TURN	12 - DRIVERLESS		

CONTRIBUTING CIRCUMSTANCES	1 - NONE	7 - LEFT OF CENTER	13 - IMPROPER START FROM A PARKED POSITION	17 - VISION OBSTRUCTION	21 - LYING IN ROADWAY
	2 - FAILURE TO YIELD	8 - FOLLOWING TOO CLOSE / ACDA	14 - STOPPED OR PARKED ILLEGALLY	18 - OPERATING DEFECTIVE EQUIPMENT	22 - NOT DISCERNIBLE
	3 - RAN RED LIGHT	9 - IMPROPER LANE CHANGE	15 - SWERVING TO AVOID	19 - LOAD SHIFTING/FALLING/ SPILLING	23 - OPENING DOOR INTO ROADWAY
	4 - RAN STOP SIGN	10 - IMPROPER PASSING	16 - WRONG WAY	20 - IMPROPER CROSSING	99 - OTHER IMPROPER ACTION
	5 - CARGO/EQUIPMENT LOSS OR SHIFT	11 - DROVE OFF ROAD			
	6 - IMPROPER TURN	12 - IMPROPER BACKING			

SEQUENCE OF EVENTS	1 - OVERTURN/ROLLOVER	6 - EQUIPMENT FAILURE	NON-COLLISION		22 - WORK ZONE MAINTENANCE EQUIPMENT
	2 - FIRE/EXPLOSION	7 - SEPARATION OF UNITS	11 - CROSS CENTERLINE - OPPOSITE DIRECTION OF TRAVEL	16 - RAILWAY VEHICLE	23 - STRUCK BY FALLING, SHIFTING CARGO OR ANYTHING SET IN MOTION BY A MOTOR VEHICLE
	3 - IMMERSION	8 - RAN OFF ROAD RIGHT	12 - DOWNHILL RUNAWAY	17 - ANIMAL - FARM	24 - OTHER MOVABLE OBJECT
	4 - JACKKNIFE	9 - RAN OFF ROAD LEFT	13 - OTHER NON-COLLISION	18 - ANIMAL - DEER	
	5 - CARGO/EQUIPMENT LOSS OR SHIFT	10 - CROSS MEDIAN	14 - PEDESTRIAN	19 - ANIMAL - OTHER	
			15 - PEDALCYCLE	20 - MOTOR VEHICLE IN TRANSPORT	
				21 - PARKED MOTOR VEHICLE	

COLLISION WITH FIXED OBJECT - STRUCK	25 - IMPACT ATTENUATOR / CRASH CUSHION	31 - GUARDRAIL END	37 - TRAFFIC SIGN POST	43 - CURB	50 - WORK ZONE MAINTENANCE EQUIPMENT
	26 - BRIDGE OVERHEAD STRUCTURE	32 - PORTABLE BARRIER	38 - OVERHEAD SIGN POST	44 - DITCH	51 - WALL
	27 - BRIDGE PIER OR ABUTMENT	33 - MEDIAN CABLE BARRIER	39 - LIGHT / LUMINARIES SUPPORT	45 - EMBANKMENT	52 - BUILDING
	28 - BRIDGE PARAPET	34 - MEDIAN GUARDRAIL BARRIER	40 - UTILITY POLE	46 - FENCE	53 - TUNNEL
	29 - BRIDGE RAIL	35 - MEDIAN CONCRETE BARRIER	41 - OTHER POST, POLE OR SUPPORT	47 - MAILBOX	54 - OTHER FIXED OBJECT
	30 - GUARDRAIL FACE	36 - MEDIAN OTHER BARRIER	42 - CULVERT	48 - TREE	99 - OTHER / UNKNOWN
				49 - FIRE HYDRANT	

FIRST HARMFUL EVENT	1	MOST HARMFUL EVENT	1
---------------------	---	--------------------	---

LOCAL REPORT NUMBER	
2 2 0 5 9 2 4 3	
DAMAGE	
DAMAGE SCALE	
1 - NONE 3 - FUNCTIONAL DAMAGE	
2 - MINOR DAMAGE 4 - DISABLING DAMAGE	
9 - UNKNOWN	
DAMAGED AREA(S)	
INDICATE ALL THAT APPLY	
	
	
	
	
	
	
	
	
<input checked="" type="checkbox"/> NO DAMAGE [ 0 ] <input type="checkbox"/> UNDERCARRIAGE [ 14 ]	
<input type="checkbox"/> TOP [ 13 ] <input type="checkbox"/> ALL AREAS [ 15 ]	
<input type="checkbox"/> UNIT NOT AT SCENE [ 16 ]	
INITIAL POINT OF CONTACT	
0 - NO DAMAGE 14 - UNDERCARRIAGE	
1-12 - REFER TO UNIT DIAGRAM 15 - VEHICLE NOT AT SCENE	
99 - UNKNOWN	
13 - TOP	
TRAFFIC	
TRAFFICWAY FLOW	TRAFFIC CONTROL
1 - ONE-WAY	1 - ROUNDABOUT 4 - STOP SIGN
2 - TWO-WAY	2 - SIGNAL 5 - YIELD SIGN
	3 - FLASHER 6 - NO CONTROL
# OF THROUGH LANES ON ROAD	RAIL GRADE CROSSING
6	1 - NOT INVOLVED
	2 - INVOLVED-ACTIVE CROSSING
	3 - INVOLVED-PASSIVE CROSSING
UNIT / NON-MOTORIST DIRECTION	
1 - NORTH 5 - NORTHEAST	
2 - SOUTH 6 - NORTHWEST	
3 - EAST 7 - SOUTHEAST	
4 - WEST 8 - SOUTHWEST	
9 - OTHER / UNKNOWN	
UNIT SPEED	DETECTED SPEED
1 0	1 - STATED / ESTIMATED SPEED
	2 - CALCULATED / EDR
POSTED SPEED	3 - UNDETERMINED
3 5	



OWNER	UNIT # 012	OWNER NAME: LAST, FIRST, MIDDLE (X SAME AS DRIVER)	OWNER PHONE: INCLUDE AREA CODE (X SAME AS DRIVER)			
	OWNER ADDRESS: STREET, CITY, STATE, ZIP (X SAME AS DRIVER)					
COMMERCIAL CARRIER: NAME, ADDRESS, CITY, STATE, ZIP		COMMERCIAL CARRIER PHONE: INCLUDE AREA CODE				
VEHICLE	LP STATE OH	LICENSE PLATE # P515135	VEHICLE IDENTIFICATION # 1G1ZB5S10N1819574	VEHICLE YEAR 2022	VEHICLE MAKE Chevrolet	
	<input checked="" type="checkbox"/> INSURANCE VERIFIED	INSURANCE COMPANY State Farm	INSURANCE POLICY # 9471744E1835B	COLOR Silver	VEHICLE MODEL Malibu	
	TYPE OF USE <input type="checkbox"/> COMMERCIAL <input type="checkbox"/> GOVERNMENT <input type="checkbox"/> IN EMERGENCY RESPONSE		US DOT #	TOWED BY: COMPANY NAME		
	<input type="checkbox"/> INTERLOCK DEVICE EQUIPPED	<input type="checkbox"/> HIT/SKIP UNIT	#OCCUPANTS 01	VEHICLE WEIGHT GVWR/GCWR 1 - <10K LBS. 2 - 10,001 - 26K LBS. 3 - >26K LBS.	HAZARDOUS MATERIAL <input type="checkbox"/> MATERIAL RELEASED <input type="checkbox"/> PLACARD	
	UNIT TYPE 01		1 - PASSENGER CAR 7 - MOTORCYCLE 2-WHEELED 12 - GOLF CART 18 - LIMO (LIVERY VEHICLE) 23 - PEDESTRIAN / SKATER 2 - PASSENGER VAN (MINIVAN) 8 - MOTORCYCLE 3-WHEELED 13 - SNOWMOBILE 19 - BUS (16+ PASSENGERS) 24 - WHEELCHAIR (ANY TYPE) 3 - SPORT UTILITY VEHICLE 9 - AUTOCYCLE 14 - SINGLE UNIT TRUCK 20 - OTHER VEHICLE 25 - OTHER NON-MOTORIST 4 - PICK UP 10 - MOPEO OR MOTORIZED BICYCLE 15 - SEMI-TRACTOR 21 - HEAVY EQUIPMENT 26 - BICYCLE 5 - CARGO VAN 11 - ALL TERRAIN VEHICLE (ATV / UTV) 16 - FARM EQUIPMENT 22 - ANIMAL WITH RIDER OR ANIMAL-DRAWN VEHICLE 27 - TRAIN 6 - VAN (9-15 SEATS)			
	# OF TRAILING UNITS 0		WAS VEHICLE OPERATING IN AUTONOMOUS MODE WHEN CRASH OCCURRED? 0 1 - YES 2 - NO 9 - OTHER / UNKNOWN			
	SPECIAL FUNCTION 01		1 - NONE 6 - BUS - CHARTER/TOUR 11 - FIRE 16 - FARM 21 - MAIL CARRIER 2 - TAXI 7 - BUS - INTERCITY 12 - MILITARY 17 - MOWING 99 - OTHER / UNKNOWN 3 - ELECTRONIC RIDE SHARING 8 - BUS - SHUTTLE 13 - POLICE 18 - SNOW REMOVAL 4 - SCHOOL TRANSPORT 9 - BUS - OTHER 14 - PUBLIC UTILITY 19 - TOWING 5 - BUS - TRANSIT/COMMUTER 10 - AMBULANCE 15 - CONSTRUCTION EQUIPMENT 20 - SAFETY SERVICE PATROL			
	CARGO BODY TYPE 01		1 - NO CARGO BODY TYPE / NOT APPLICABLE 3 - VEHICLE TOWING ANOTHER MOTOR VEHICLE 5 - INTERMODAL CONTAINER CHASSIS 8 - POLE 12 - CONCRETE MIXER 2 - BUS 4 - LOGGING 6 - CARGO VAN/ENCLOSED BOX 9 - CARGO TANK 13 - AUTO TRANSPORTER 7 - GRAINCHIPS/GRAVEL 10 - FLAT BED 14 - GARBAGE/REFUSE 99 - OTHER / UNKNOWN			
	VEHICLE DEFECTS		1 - TURN SIGNALS 4 - BRAKES 7 - WORN OR SLICK TIRES 9 - MOTOR TROUBLE 99 - OTHER / UNKNOWN 2 - HEAD LAMPS 5 - STEERING 8 - TRAILER EQUIPMENT DEFECTIVE 10 - DISABLED FROM PRIOR ACCIDENT 3 - TAIL LAMPS 6 - TIRE BLOWOUT			
	NON-MOTORIST LOCATION AT IMPACT		1 - INTERSECTION - MARKED CROSSWALK 3 - INTERSECTION - OTHER 6 - BICYCLE LANE 9 - MEDIAN/CROSSING ISLAND 12 - FIRST RESPONDER AT INCIDENT SCENE 2 - INTERSECTION - UNMARKED CROSSWALK 4 - MIDDLEBLOCK - MARKED CROSSWALK 7 - SHOULDER / ROADSIDE 10 - DRIVEWAY ACCESS 99 - OTHER / UNKNOWN 5 - TRAVEL LANE - OTHER LOCATION 8 - SIDEWALK 11 - SHARED USE PATHS OR TRAILS			
ACTION 4		1 - NON-CONTACT 1 - STRAIGHT AHEAD 7 - MAKING U-TURN 13 - NEGOTIATING A CURVE 18 - APPROACHING OR LEAVING VEHICLE 2 - NON-COLLISION 2 - BACKING 8 - ENTERING TRAFFIC LANE 14 - ENTERING OR CROSSING SPECIFIED LOCATION 19 - STANDING 3 - STRIKING 3 - CHANGING LANES 9 - LEAVING TRAFFIC LANE 15 - WALKING, RUNNING, JOGGING, PLAYING 20 - OTHER NON-MOTORIST 4 - STRUCK PRE-CRASH ACTIONS 5 - MAKING RIGHT TURN 11 - SLOWING OR STOPPED IN TRAFFIC 16 - WORKING 21 - STANDING OUTSIDE DISABLED VEHICLE 5 - BOTH STRIKING & STRUCK 6 - MAKING LEFT TURN 12 - DRIVERLESS 17 - PUSHING VEHICLE 99 - OTHER / UNKNOWN 9 - OTHER / UNKNOWN				
CONTRIBUTING CIRCUMSTANCES 01		1 - NONE 7 - LEFT OF CENTER 13 - IMPROPER START FROM A PARKED POSITION 17 - VISION OBSTRUCTION 21 - LYING IN ROADWAY 2 - FAILURE TO YIELD 8 - FOLLOWING TOO CLOSE / ACOA 14 - STOPPED OR PARKED ILLEGALLY 18 - OPERATING DEFECTIVE EQUIPMENT 22 - NOT DISCERNIBLE 3 - RAN RED LIGHT 9 - IMPROPER LANE CHANGE 15 - SWERVING TO AVOID 19 - LOAD SHIFTING/FALLING/ SPILLING 23 - OPENING DOOR INTO ROADWAY 4 - RAN STOP SIGN 10 - IMPROPER PASSING 16 - WRONG WAY 20 - IMPROPER CROSSING 99 - OTHER IMPROPER ACTION 5 - CARGO / EQUIPMENT LOSS OR SHIFT 11 - DROVE OFF ROAD 21 - WORK ZONE MAINTENANCE EQUIPMENT 6 - IMPROPER TURN 12 - IMPROPER BACKING				
SEQUENCE OF EVENTS		NON-COLLISION 1 - OVERTURN/ROLLOVER 6 - EQUIPMENT FAILURE 11 - CROSS CENTERLINE - OPPOSITE DIRECTION OF TRAVEL 16 - RAILWAY VEHICLE 22 - WORK ZONE MAINTENANCE EQUIPMENT 2 - FIRE/EXPLOSION 7 - SEPARATION OF UNITS 12 - DOWNHILL RUNAWAY 17 - ANIMAL - FARM 23 - STRUCK BY FALLING, SHIFTING CARGO OR ANYTHING SET IN MOTION BY A MOTOR VEHICLE 3 - IMMERSION 8 - RAN OFF ROAD RIGHT 13 - OTHER NON-COLLISION 18 - ANIMAL - DEER 24 - OTHER MOVABLE OBJECT 4 - JACKKNIFE 9 - RAN OFF ROAD LEFT 14 - PEDESTRIAN 19 - ANIMAL - OTHER 20 - MOTOR VEHICLE IN TRANSPORT 5 - CARGO / EQUIPMENT LOSS OR SHIFT 10 - CROSS MEDIAN 15 - PEDALCYCLE 21 - PARKED MOTOR VEHICLE 6 - IMPROPER TURN 11 - DROVE OFF ROAD 12 - DRIVERLESS 16 - RAILWAY VEHICLE 22 - WORK ZONE MAINTENANCE EQUIPMENT 7 - SEPARATION OF UNITS 13 - OTHER NON-COLLISION 17 - ANIMAL - FARM 23 - STRUCK BY FALLING, SHIFTING CARGO OR ANYTHING SET IN MOTION BY A MOTOR VEHICLE 8 - RAN OFF ROAD RIGHT 14 - PEDESTRIAN 18 - ANIMAL - DEER 24 - OTHER MOVABLE OBJECT 9 - RAN OFF ROAD LEFT 15 - PEDALCYCLE 19 - ANIMAL - OTHER 20 - MOTOR VEHICLE IN TRANSPORT 10 - CROSS MEDIAN 16 - RAILWAY VEHICLE 21 - PARKED MOTOR VEHICLE 11 - DROVE OFF ROAD 17 - VISION OBSTRUCTION 22 - WORK ZONE MAINTENANCE EQUIPMENT 12 - IMPROPER BACKING 18 - OPERATING DEFECTIVE EQUIPMENT 23 - OPENING DOOR INTO ROADWAY 19 - LOAD SHIFTING/FALLING/ SPILLING 20 - IMPROPER CROSSING 99 - OTHER IMPROPER ACTION				
COLLISION WITH FIXED OBJECT - STRUCK		25 - IMPACT ATTENUATOR / CRASH CUSHION 31 - GUARDRAIL END 37 - TRAFFIC SIGN POST 43 - CURB 50 - WORK ZONE MAINTENANCE EQUIPMENT 26 - BRIDGE OVERHEAD STRUCTURE 32 - PORTABLE BARRIER 38 - OVERHEAD SIGN POST 44 - DITCH 51 - WALL 27 - BRIDGE PIER OR ABUTMENT 33 - MEDIAN CABLE BARRIER 39 - LIGHT / LUMINARIES SUPPORT 45 - EMBANKMENT 52 - BUILDING 28 - BRIDGE PARAPET 34 - MEDIAN GUARDRAIL BARRIER 40 - UTILITY POLE 46 - FENCE 53 - TUNNEL 29 - BRIDGE RAIL 35 - MEDIAN CONCRETE BARRIER 41 - OTHER POST, POLE OR SUPPORT 47 - MAILBOX 54 - OTHER FIXED OBJECT 30 - GUARDRAIL FACE 36 - MEDIAN OTHER BARRIER 42 - CULVERT 48 - TREE 55 - OTHER / UNKNOWN 49 - FIRE HYDRANT				
FIRST HARMFUL EVENT 1		MOST HARMFUL EVENT 1				

LOCAL REPORT NUMBER 2 2 0 5 9 2 4 3	
DAMAGE DAMAGE SCALE 2 1 - NONE 3 - FUNCTIONAL DAMAGE 2 - MINOR DAMAGE 4 - DISABLING DAMAGE 9 - UNKNOWN	
DAMAGED AREA(S) INDICATE ALL THAT APPLY	
<input type="checkbox"/> NO DAMAGE [ 0 ] <input type="checkbox"/> UNDERCARRIAGE [ 14 ] <input type="checkbox"/> TOP [ 13 ] <input type="checkbox"/> ALL AREAS [ 15 ] <input type="checkbox"/> UNIT NOT AT SCENE [ 16 ]	
INITIAL POINT OF CONTACT 0 - NO DAMAGE 14 - UNDERCARRIAGE 01 1-12 - REFER TO UNIT DIAGRAM 15 - VEHICLE NOT AT SCENE 13 - TOP 99 - UNKNOWN	
TRAFFICWAY FLOW 2 1 - ONE-WAY 2 - TWO-WAY	TRAFFIC CONTROL 2 1 - ROUNDABOUT 4 - STOP SIGN 2 - SIGNAL 5 - YIELD SIGN 3 - FLASHER 6 - NO CONTROL
# OF THROUGH LANES ON ROAD 6	RAIL GRADE CROSSING 1 1 - NOT INVOLVED 2 - INVOLVED-ACTIVE CROSSING 3 - INVOLVED-PASSIVE CROSSING
UNIT / NON-MOTORIST DIRECTION FROM 1 TO 2 1 - NORTH 5 - NORTHEAST 2 - SOUTH 6 - NORTHWEST 3 - EAST 7 - SOUTHEAST 4 - WEST 8 - SOUTHWEST 9 - OTHER / UNKNOWN	
UNIT SPEED 2 0	DETECTED SPEED 1 1 - STATED / ESTIMATED SPEED 2 - CALCULATED / EDR 3 - UNDETERMINED
POSTED SPEED 3 5	



OHIO DEPARTMENT  
OF PUBLIC SAFETY  
SAFETY SERVICE DIVISION

## Motorist / Non-Motorist

LOCAL REPORT NUMBER									
2 2 0 5 9 2 4 3									
UNIT #	NAME: LAST, FIRST, MIDDLE								
0 1	Ochanwu, Aloy								
ADDRESS: STREET, CITY, STATE, ZIP					DATE OF BIRTH		AGE	GENDER	
1581 Summit Rd. Apt. 59 Cincinnati, OH 45237					0 6 2 1 1 9 7 3		4 9	M	
CONTACT PHONE - INCLUDE AREA CODE									
INJURIES	INJURED TAKEN BY	EMS AGENCY (NAME)	INJURED TAKEN TO: MEDICAL FACILITY (NAME, CITY)	SAFETY EQUIPMENT USED	DOT-COMPLIANT MC HELMET	SEATING POSITION	AIR BAG USAGE	EJECTION	TRAPPED
5				0 4	<input type="checkbox"/>	0 1	1	1	1
OL STATE	OPERATOR LICENSE NUMBER		OFFENSE CHARGED	LOCAL CODE	OFFENSE DESCRIPTION		CITATION NUMBER		
O H									
OL CLASS	ENDORSEMENT SELECT UP TO 2	RESTRICTION SELECT UP TO 3	DRIVER DISTRACTED BY	ALCOHOL / DRUG SUSPECTED	CONDITION	ALCOHOL TEST		DRUG TEST(S)	
4			1	<input type="checkbox"/> ALCOHOL <input type="checkbox"/> MARIJUANA <input type="checkbox"/> OTHER DRUG	1	STATUS	TYPE	VALUE	STATUS
						1	1		1
UNIT # NAME: LAST, FIRST, MIDDLE									
0 2 Fischer, Sydnie Ann									
ADDRESS: STREET, CITY, STATE, ZIP					DATE OF BIRTH		AGE	GENDER	
3224 Struble Rd. Cincinnati, OH 45251					0 8 0 5 2 0 0 2		2 0	F	
CONTACT PHONE - INCLUDE AREA CODE									
INJURIES	INJURED TAKEN BY	EMS AGENCY (NAME)	INJURED TAKEN TO: MEDICAL FACILITY (NAME, CITY)	SAFETY EQUIPMENT USED	DOT-COMPLIANT MC HELMET	SEATING POSITION	AIR BAG USAGE	EJECTION	TRAPPED
5				0 4	<input type="checkbox"/>	0 1	1	1	1
OL STATE	OPERATOR LICENSE NUMBER		OFFENSE CHARGED	LOCAL CODE	OFFENSE DESCRIPTION		CITATION NUMBER		
O H									
OL CLASS	ENDORSEMENT SELECT UP TO 2	RESTRICTION SELECT UP TO 3	DRIVER DISTRACTED BY	ALCOHOL / DRUG SUSPECTED	CONDITION	ALCOHOL TEST		DRUG TEST(S)	
4			1	<input type="checkbox"/> ALCOHOL <input type="checkbox"/> MARIJUANA <input type="checkbox"/> OTHER DRUG	1	STATUS	TYPE	VALUE	STATUS
						1	1		1
UNIT # NAME: LAST, FIRST, MIDDLE									
ADDRESS: STREET, CITY, STATE, ZIP					DATE OF BIRTH		AGE	GENDER	
							0		
CONTACT PHONE - INCLUDE AREA CODE									
INJURIES	INJURED TAKEN BY	EMS AGENCY (NAME)	INJURED TAKEN TO: MEDICAL FACILITY (NAME, CITY)	SAFETY EQUIPMENT USED	DOT-COMPLIANT MC HELMET	SEATING POSITION	AIR BAG USAGE	EJECTION	TRAPPED
					<input type="checkbox"/>				
OL STATE	OPERATOR LICENSE NUMBER		OFFENSE CHARGED	LOCAL CODE	OFFENSE DESCRIPTION		CITATION NUMBER		
OL CLASS	ENDORSEMENT SELECT UP TO 2	RESTRICTION SELECT UP TO 3	DRIVER DISTRACTED BY	ALCOHOL / DRUG SUSPECTED	CONDITION	ALCOHOL TEST		DRUG TEST(S)	
				<input type="checkbox"/> ALCOHOL <input type="checkbox"/> MARIJUANA <input type="checkbox"/> OTHER DRUG		STATUS	TYPE	VALUE	STATUS
INJURIES									
1 - FATAL									
2 - SUSPECTED SERIOUS INJURY									
3 - SUSPECTED MINOR INJURY									
4 - POSSIBLE INJURY									
5 - NO APPARENT INJURY									
SEATING POSITION									
1 - FRONT - LEFT SIDE (MOTORCYCLE DRIVER)									
2 - FRONT - MIDDLE									
3 - FRONT - RIGHT SIDE									
4 - SECOND - LEFT SIDE (MOTORCYCLE PASSENGER)									
5 - SECOND - MIDDLE									
6 - SECOND - RIGHT SIDE									
7 - THIRD - LEFT SIDE (MOTORCYCLE SIDE CAR)									
8 - THIRD - MIDDLE									
9 - THIRD - RIGHT SIDE									
10 - SLEEPER SECTION OF TRUCK CAB									
11 - PASSENGER IN OTHER ENCLOSED CARGO AREA (NON-TRAILING UNIT, BUS, PICK-UP WITH CAP)									
12 - PASSENGER IN UNENCLOSED CARGO AREA									
13 - TRAILING UNIT									
14 - RIDING ON VEHICLE EXTERIOR (NON-TRAILING UNIT)									
15 - NON-MOTORIST									
99 - OTHER / UNKNOWN									
AIR BAG									
1 - NOT DEPLOYED									
2 - DEPLOYED FRONT									
3 - DEPLOYED SIDE									
4 - DEPLOYED BOTH FRONT / SIDE									
5 - NOT APPLICABLE									
9 - DEPLOYMENT UNKNOWN									
EJECTION									
1 - NOT EJECTED									
2 - PARTIALLY EJECTED									
3 - TOTALLY EJECTED									
4 - NOT APPLICABLE									
TRAPPED									
1 - NOT TRAPPED									
2 - EXTRICATED BY MECHANICAL MEANS									
3 - FREED BY NON-MECHANICAL MEANS									
OL CLASS									
1 - CLASS A									
2 - CLASS B									
3 - CLASS C									
4 - REGULAR CLASS (OHIO = D)									
5 - M/C MOPED ONLY									
6 - NO VALID OL									
OL RESTRICTION(S)									
1 - ALCOHOL INTERLOCK DEVICE									
2 - CDL INTRASTATE ONLY									
3 - CORRECTIVE LENSES									
4 - FARM WAIVER									
5 - EXCEPT CLASS A BUS									
6 - EXCEPT CLASS A & CLASS B BUS									
7 - EXCEPT TRACTOR-TRAILER									
8 - INTERMEDIATE LICENSE RESTRICTIONS									
9 - LEARNER'S PERMIT RESTRICTIONS									
10 - LIMITED TO DAYLIGHT ONLY									
11 - LIMITED TO EMPLOYMENT									
12 - LIMITED - OTHER									
13 - MECHANICAL DEVICES (SPECIAL BRAKES, HAND CONTROLS, OR OTHER ADAPTIVE DEVICES)									
14 - MILITARY VEHICLES ONLY									
15 - MOTOR VEHICLES WITHOUT AIR BRAKES									
16 - OUTSIDE MIRROR									
17 - PROSTHETIC AID									
18 - OTHER									
DRIVER DISTRACTION									
1 - NOT DISTRACTED									
2 - MANUALLY OPERATING AN ELECTRONIC COMMUNICATION DEVICE (TEXTING, TYPING, DIALING)									
3 - TALKING ON HANDS-FREE COMMUNICATION DEVICE									
4 - TALKING ON HAND-HELD COMMUNICATION DEVICE									
5 - OTHER ACTIVITY WITH AN ELECTRONIC DEVICE									
6 - PASSENGER									
7 - OTHER DISTRACTION INSIDE THE VEHICLE									
8 - OTHER DISTRACTION OUTSIDE THE VEHICLE									
9 - OTHER / UNKNOWN									
TEST STATUS									
1 - NONE GIVEN									
2 - TEST REFUSED									
3 - TEST GIVEN, CONTAMINATED SAMPLE / UNUSABLE									
4 - TEST GIVEN, RESULTS KNOWN									
5 - TEST GIVEN, RESULTS UNKNOWN									
ALCOHOL TEST TYPE									
1 - NONE									
2 - BLOOD									
3 - URINE									
4 - BREATH									
5 - OTHER									
DRUG TEST TYPE									
1 - NONE									
2 - BLOOD									
3 - URINE									
4 - OTHER									
CONDITION									
1 - APPARENTLY NORMAL									
2 - PHYSICAL IMPAIRMENT									
3 - EMOTIONAL (E.G., DEPRESSED, ANGRY, DISTURBED)									
4 - ILLNESS									
5 - FELL ASLEEP, FAINTED, FATIGUED, ETC.									
6 - UNDER THE INFLUENCE OF MEDICATIONS / DRUGS / ALCOHOL									
9 - OTHER / UNKNOWN									
DRUG TEST RESULT(S)									
1 - AMPHETAMINES									
2 - BARBITURATES									
3 - BENZODIAZEPINES									
4 - CANNABINOIDS									
5 - COCAINE									
6 - OPIATES / OPIOIDS									
7 - OTHER									
8 - NEGATIVE RESULTS									
SAFETY EQUIPMENT									
1 - NONE USED									
2 - SHOULDER BELT ONLY USED									
3 - LAP BELT ONLY USED									
4 - SHOULDER & LAP BELT USED									
5 - CHILD RESTRAINT SYSTEM - FORWARD FACING									
6 - CHILD RESTRAINT SYSTEM - REAR FACING									
7 - BOOSTER SEAT									
8 - HELMET USED									
9 - PROTECTIVE PADS USED (ELBOW, KNEES, ETC.)									
10 - REFLECTIVE CLOTHING									
11 - LIGHTING - PEDESTRIAN / BICYCLE ONLY									
99 - OTHER / UNKNOWN									

LOCAL REPORT NUMBER 22-059243	REPORTING AGENCY Fairfield Police Department	DATE OF ACCIDENT 8/17/22
IN COUNTY OF Butler	ACCIDENT LOCATION S. Gilmore/Kolb Dr.	

Not to Scale

S. Gilmore Rd.

Kolb Dr.

OFFICER'S SIGNATURE

BADGE NO  
169