



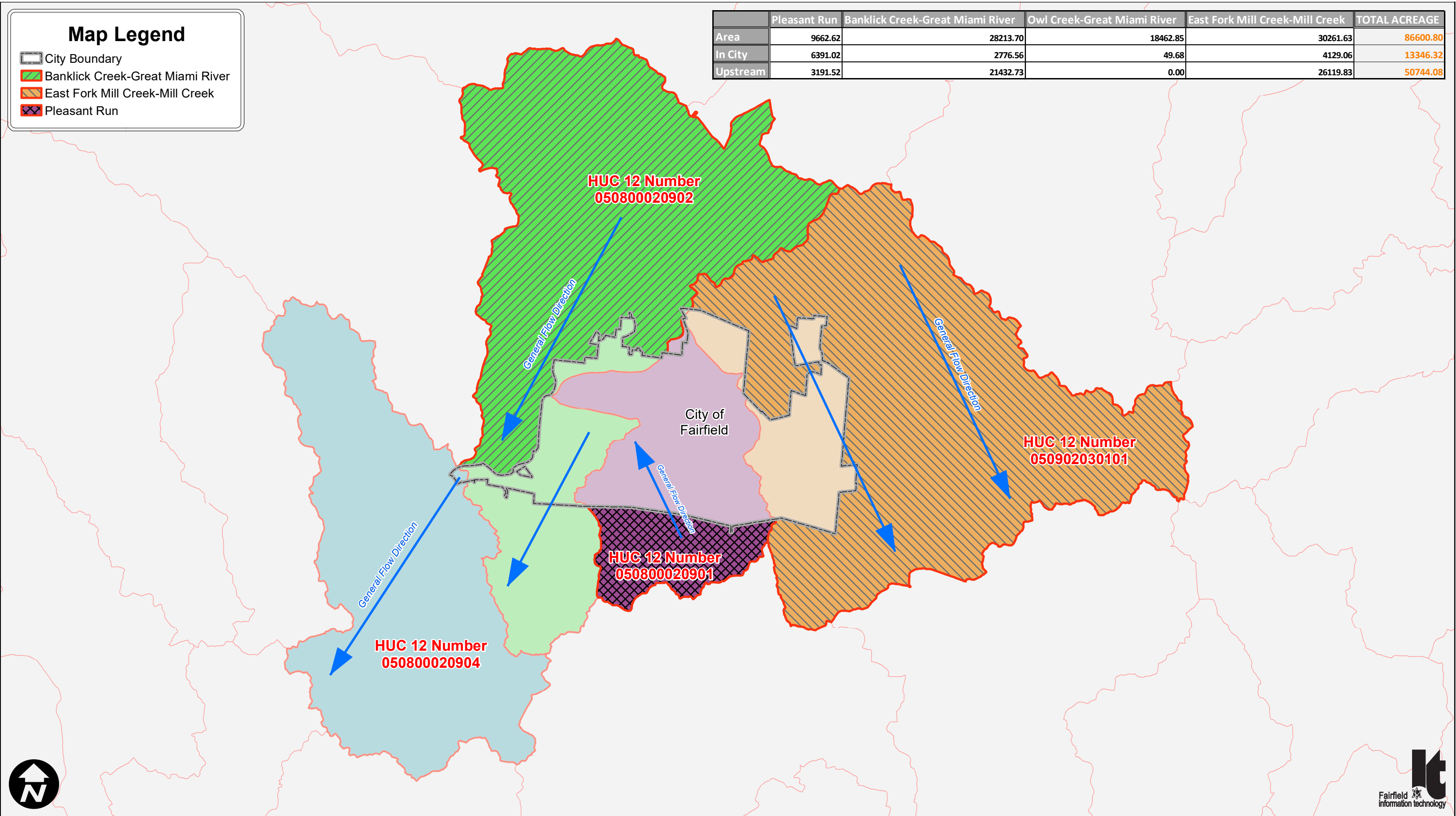
Upstream Watershed Areas

City of Fairfield, OH

Map Legend

- City Boundary
- Banklick Creek-Great Miami River
- East Fork Mill Creek-Mill Creek
- Pleasant Run

	Pleasant Run	Banklick Creek-Great Miami River	Owl Creek-Great Miami River	East Fork Mill Creek-Mill Creek	TOTAL ACREAGE
Area	9662.62	28213.70	18462.85	30261.63	86600.80
In City	6391.02	2776.56	49.68	4129.06	13346.32
Upstream	3191.52	21432.73	0.00	26119.83	50744.08








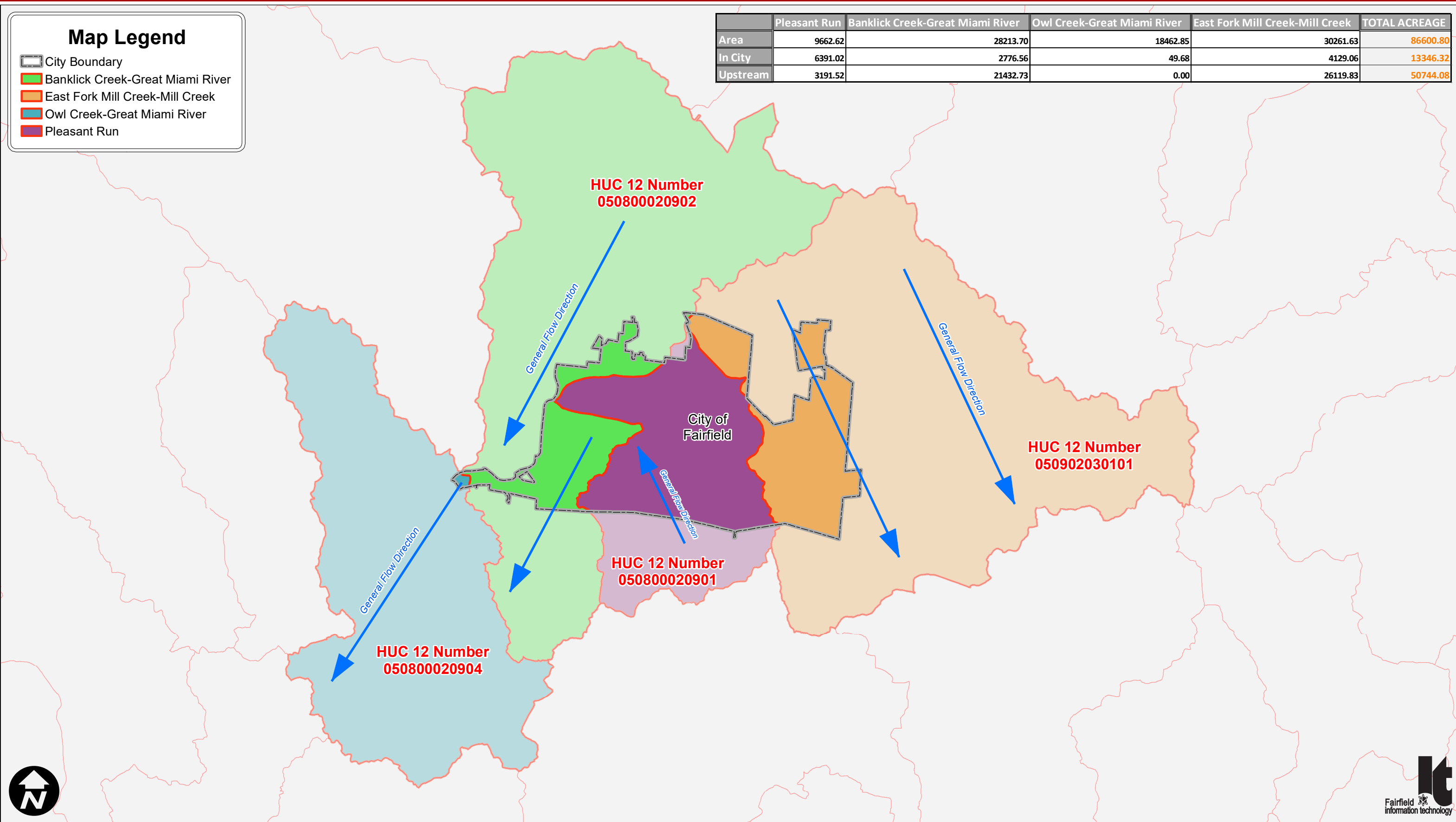
Watershed Areas Within the City

City of Fairfield, OH

Map Legend

-  City Boundary
-  Banklick Creek-Great Miami River
-  East Fork Mill Creek-Mill Creek
-  Owl Creek-Great Miami River
-  Pleasant Run

	Pleasant Run	Banklick Creek-Great Miami River	Owl Creek-Great Miami River	East Fork Mill Creek-Mill Creek	TOTAL ACREAGE
Area	9662.62	28213.70	18462.85	30261.63	86600.80
In City	6391.02	2776.56	49.68	4129.06	13346.32
Upstream	3191.52	21432.73	0.00	26119.83	50744.08





Watershed Areas

City of Fairfield, OH

Map Legend

- City Boundary
- Banklick Creek-Great Miami River
- East Fork Mill Creek-Mill Creek
- Owl Creek-Great Miami River
- Pleasant Run

	Pleasant Run	Banklick Creek-Great Miami River	Owl Creek-Great Miami River	East Fork Mill Creek-Mill Creek	TOTAL ACREAGE
Area	9662.62	28213.70	18462.85	30261.63	86600.80
In City	6391.02	2776.56	49.68	4129.06	13346.32
Upstream	3191.52	21432.73	0.00	26119.83	50744.08

